

WELCOME



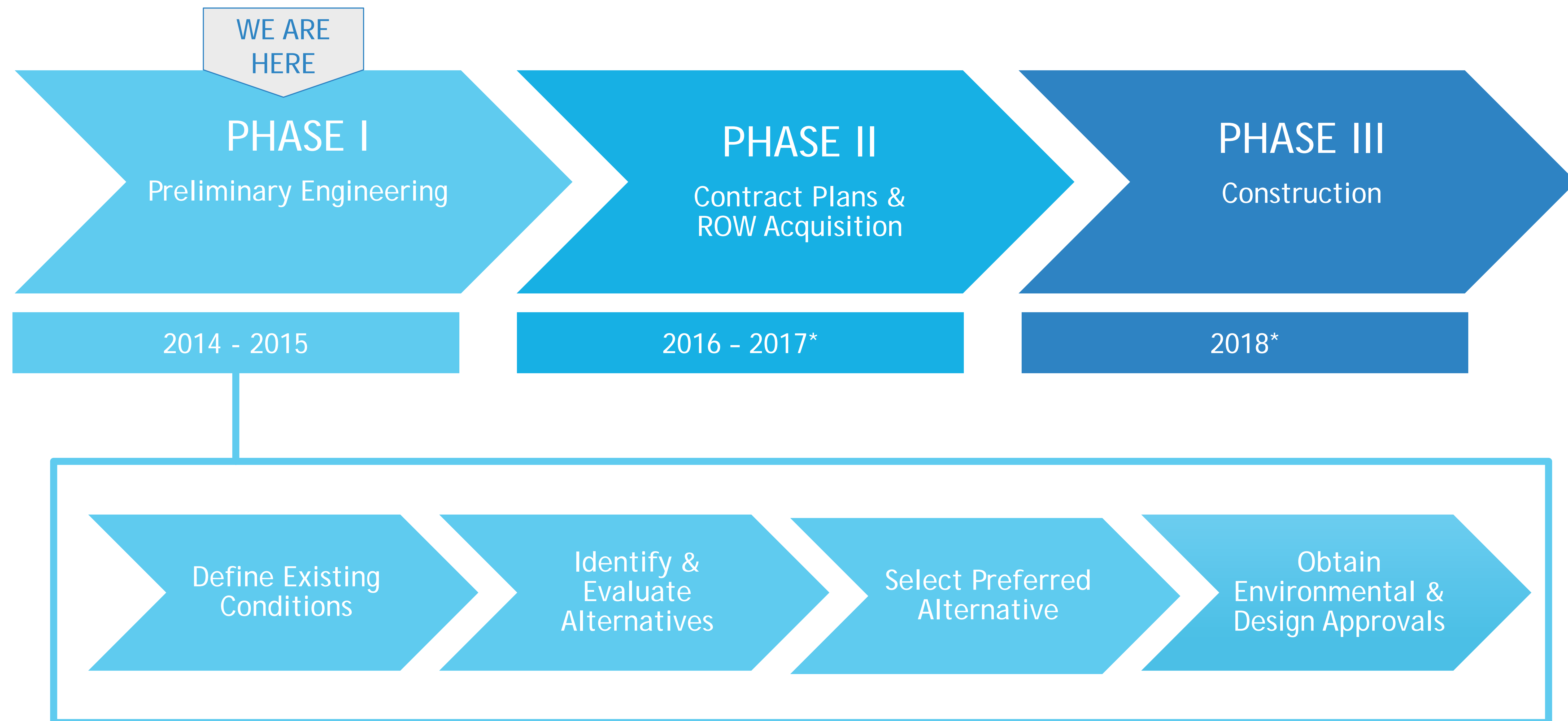
WADSWORTH ROAD AT LEWIS AVENUE

PUBLIC INFORMATION MEETING

OCTOBER 7, 2015
5:00 P.M. - 7:00 P.M.

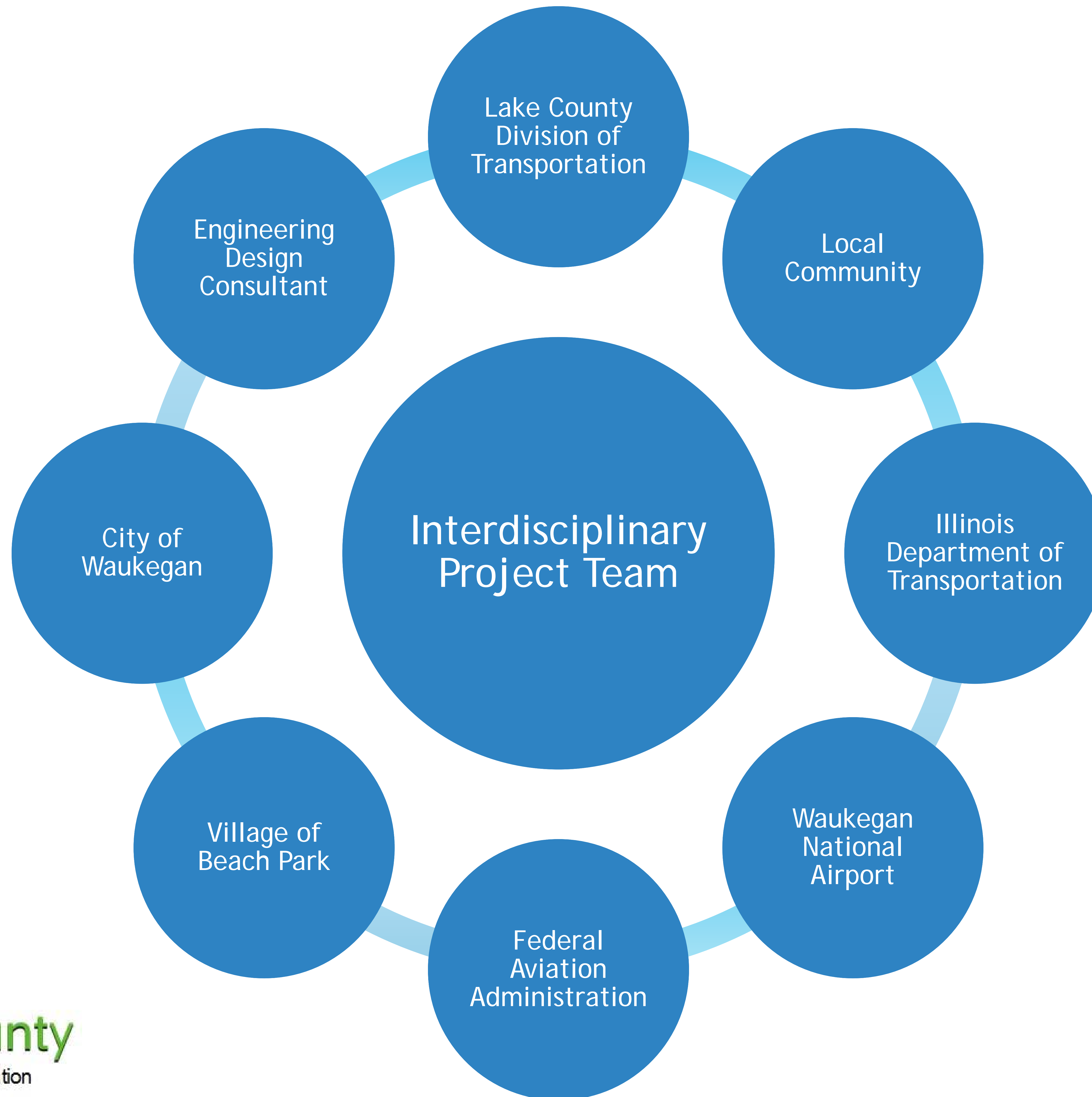


PROJECT SCHEDULE



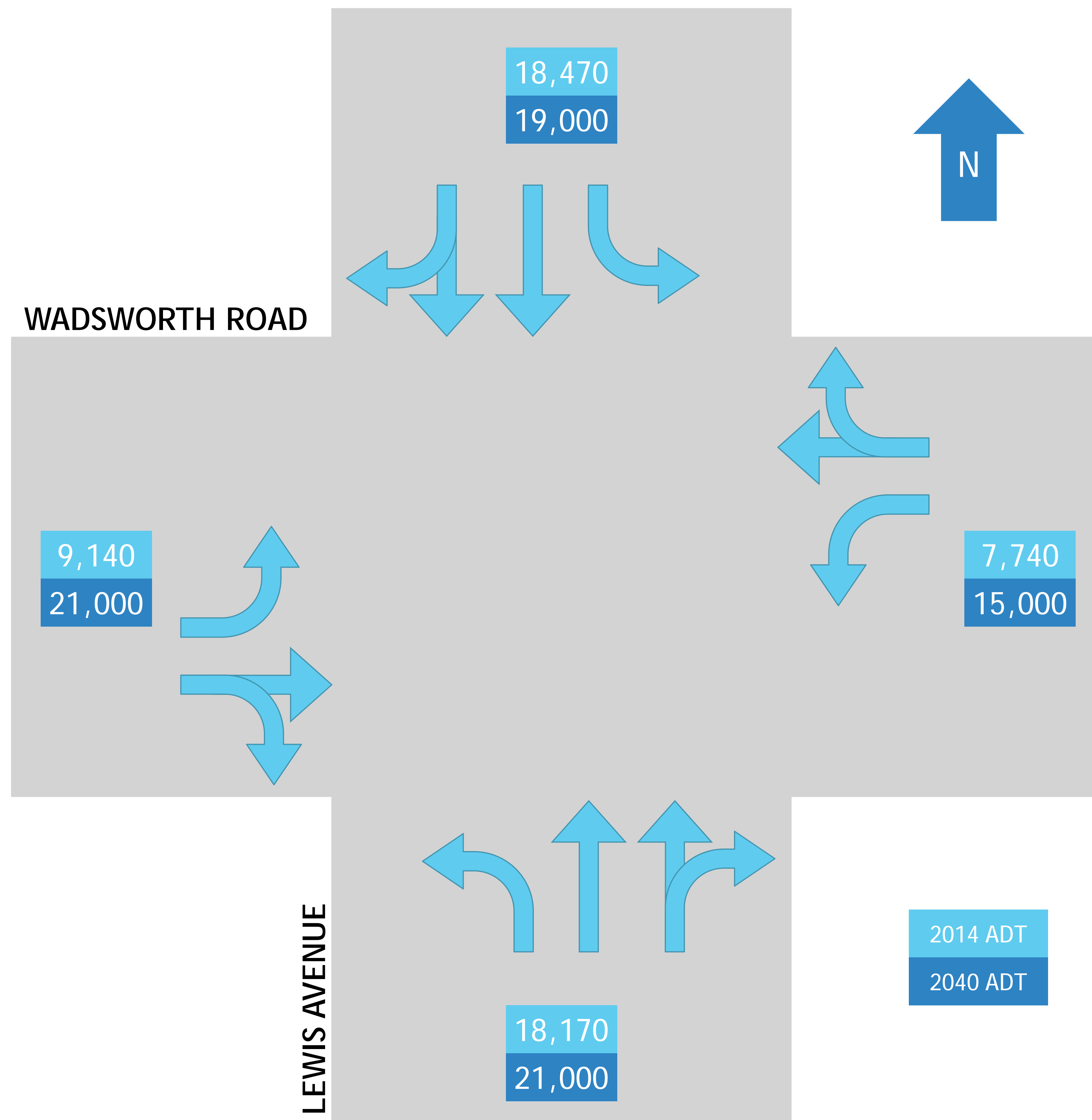
* Phases II and III as currently programmed. Subject to change based on availability of funding.

PROJECT TEAM




TRAFFIC VOLUMES

The Chicago Metropolitan Agency for Planning projected existing 2014 Average Daily Traffic (ADT) volumes to the design year (2040).




LEVEL OF SERVICE (LOS)


CLASSIFICATION



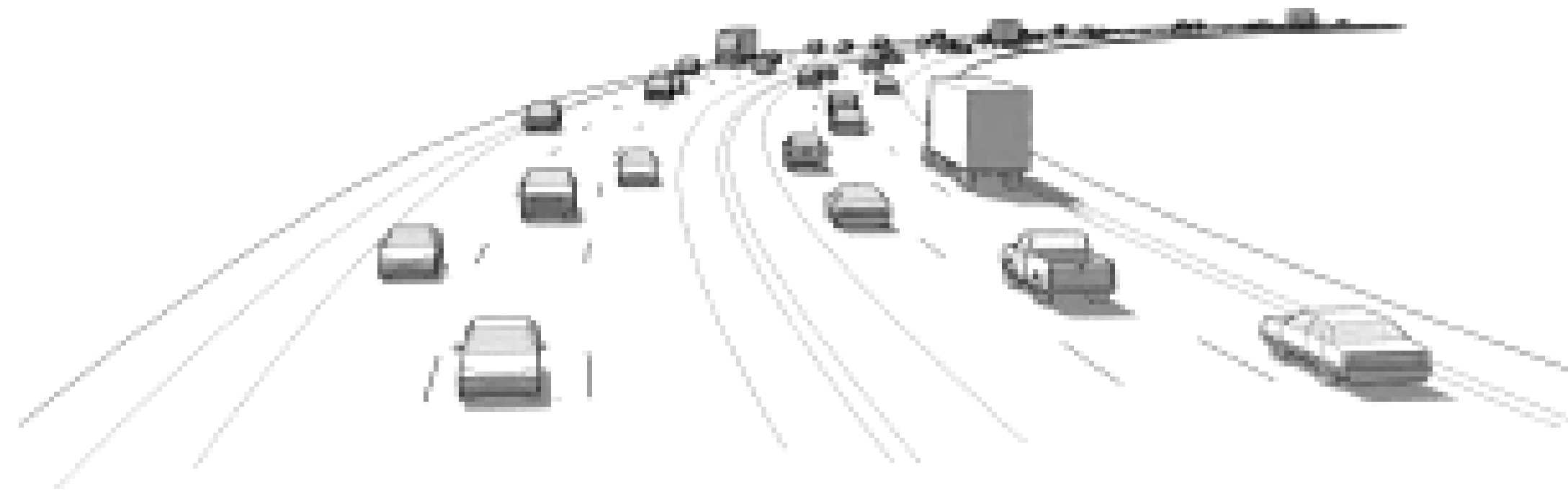
A
Free Flow
Delay Time ≤ 10 seconds/vehicle



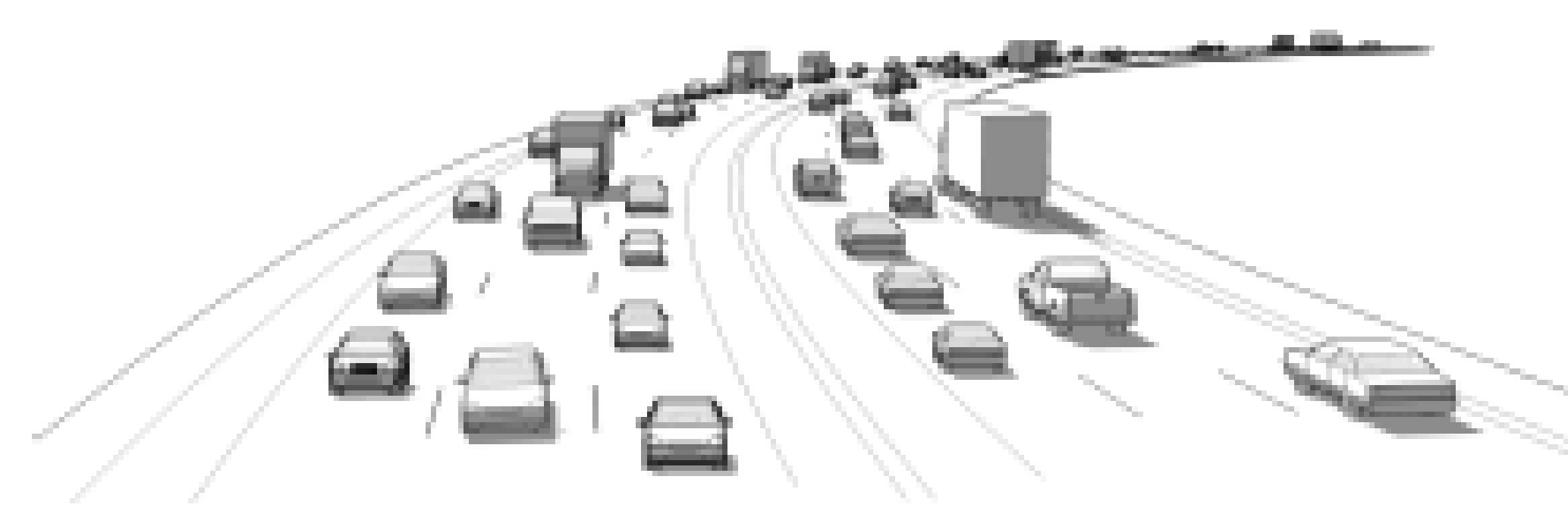
B
Free Flow
Delay Time: 10 - 20 seconds/vehicle



C
Near Free Flow
Delay Time: 20 - 35 seconds/vehicle



D
Traffic Flow Breaks Down
Delay Time: 35 - 55 seconds/vehicle

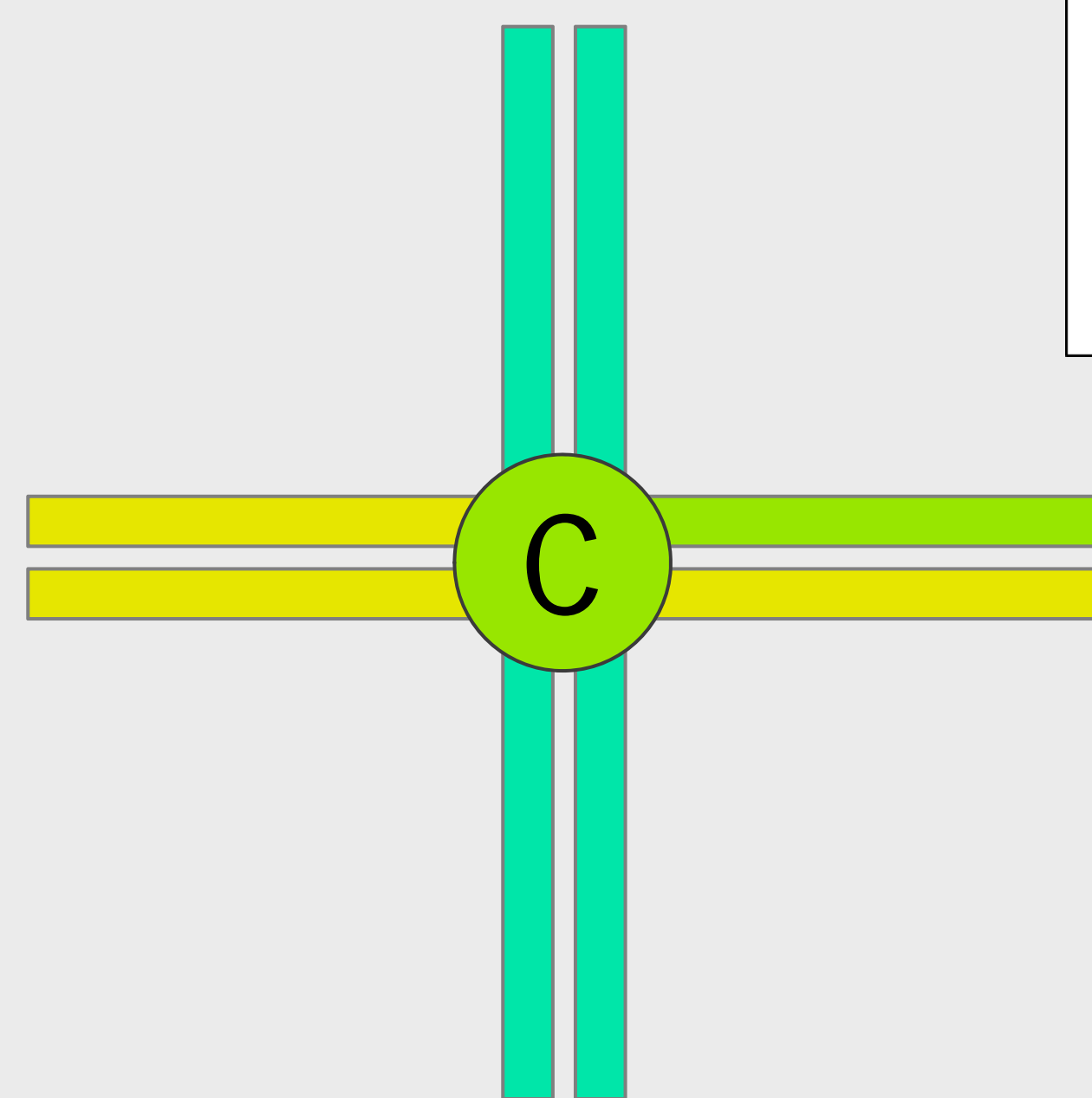



E
Congestion
Delay Time: 55-80 seconds/vehicle

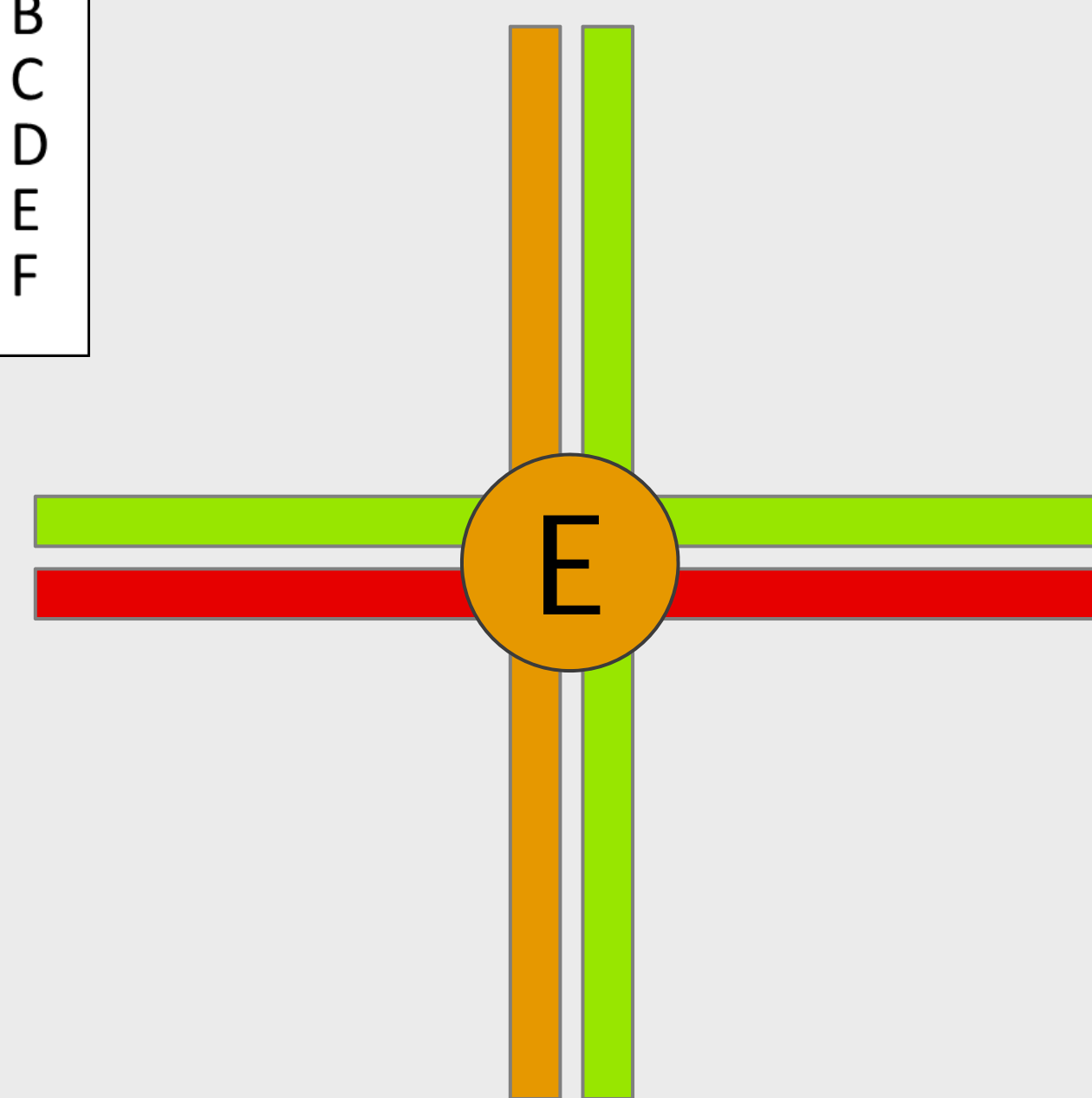


F
Gridlock
Delay Time: > 80 seconds/vehicle

AM Peak Hour LOS

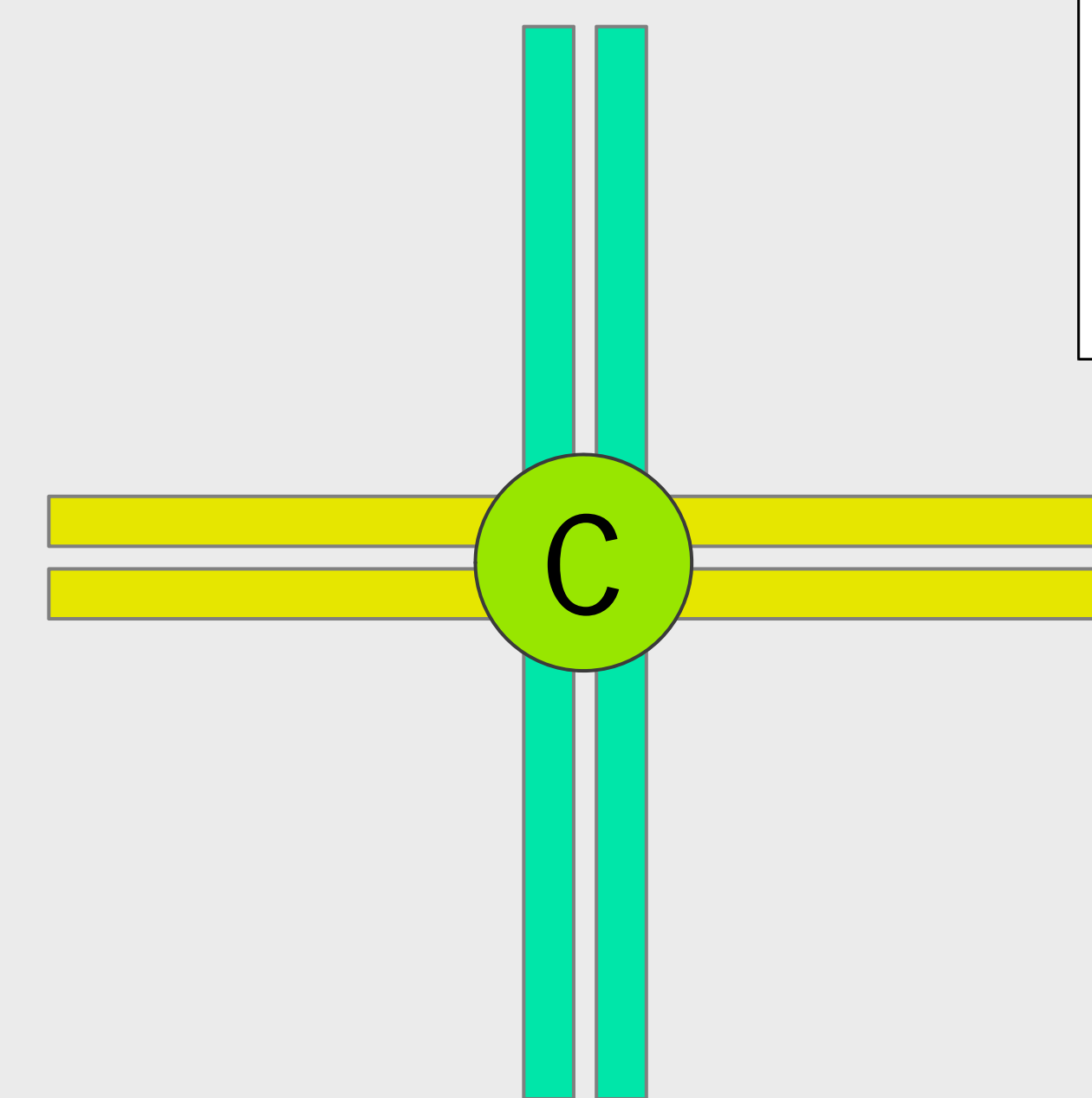


2014

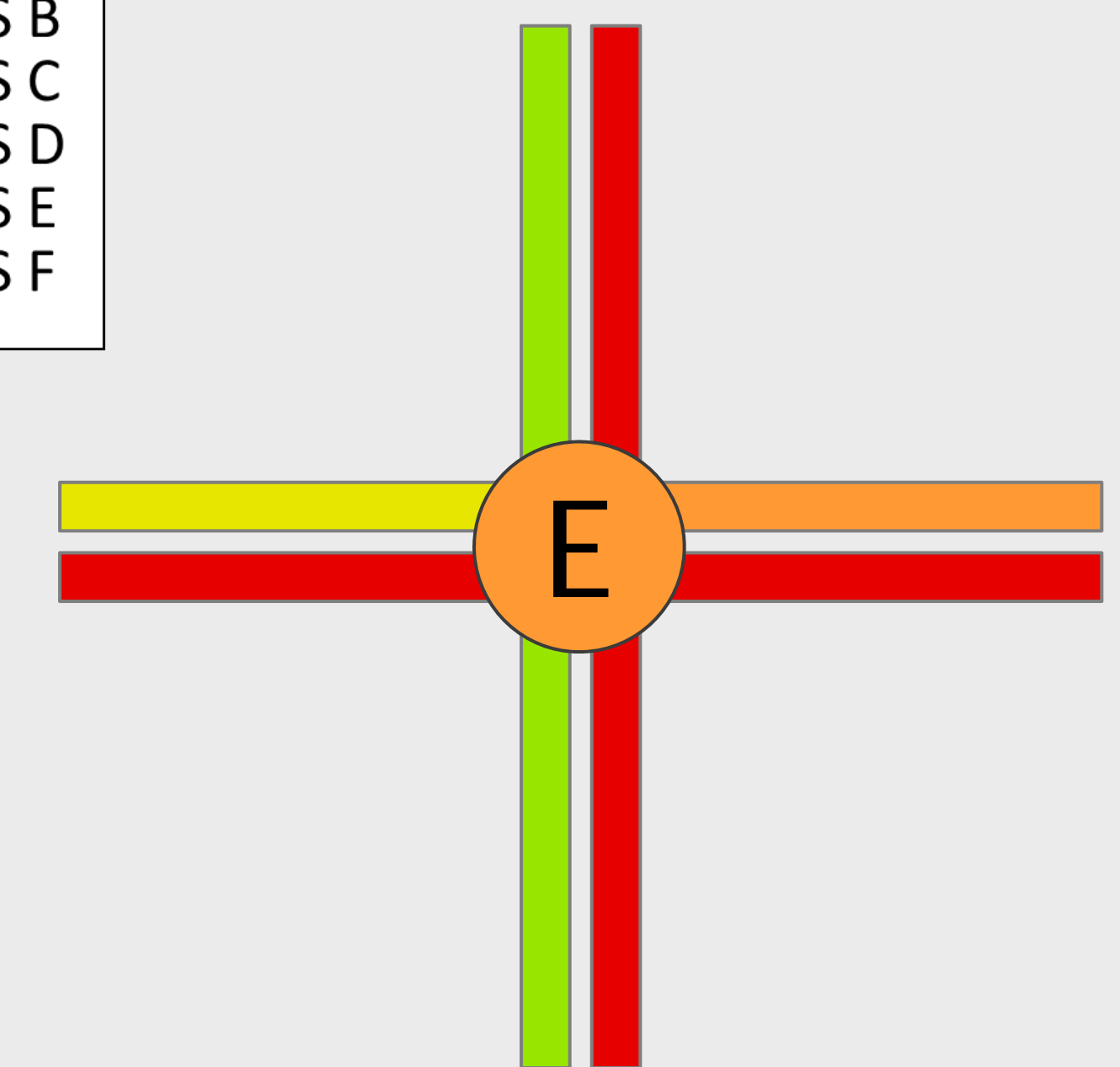


2040 No-Build

PM Peak Hour LOS



2014



2040 No-Build

CRASH ANALYSIS

