2006 SUMMARY REPORT
of
Potomac Lake

Lake County, Illinois

Prepared by the

LAKE COUNTY HEALTH DEPARTMENT
ENVIRONMENTAL HEALTH SERVICES
LAKES MANAGEMENT UNIT

3010 Grand Avenue
Waukegan, Illinois 60085

Shaina Keseley
Michael Adam
Leonard Dane
Adrienne Orr

TABLE OF CONTENTS

EXECUTIVE SUMMARY 1

LAKE FACTS 2

SUMMARY OF WATER QUALITY.....3

SUMMARY OF AQUATIC MACROPHYTES.....10

SUMMARY OF SHORELINE CONDITION 17

SUMMARY OF WILDLIFE AND HABITAT CONDITION 21

LAKE MANAGEMENT RECOMMENDATIONS 22

TABLES

Table 1. Approximate land uses and retention time for Potomac Lake, 2006.....7
Table 2. Water quality data for Potomac Lake, 2006. 8
Table 3. Lake County average TSI phosphorus (TSIp) ranking, 2000-2006.....11
Table 4a. Aquatic plant species found at the sampling sites on Potomac Lake, 2006. Maximum depth that plants were found was 3.3 feet. 16
Table 4b. Distribution of rake density across all sampling sites.....16
Table 5. Floristic quality index (FQI) of lakes in Lake County, calculated with exotic species (w/Adventives) and with native species only (native).....17

FIGURES

Figure 1. Approximate watershed delineation of Potomac Lake, 2006. 4
Figure 2. Approximate land use within the Potomac Lake watershed, 2006.....5
Figure 3. Water quality sampling point on Potomac Lake, 2006.....6
Figure 4. Chloride vs. conductivity concentration in Potomac Lake, 2006. 9
Figure 5. Aquatic plant sampling grid that illustrates plant density in July on Potomac Lake, 2006.....15
Figure 6. Shoreline erosion on Potomac Lake, 2006. 20

APPENDICES

Appendix A. Methods for field data collection and laboratory analyses.
Appendix B. Multi-parameter data for Potomac Lake in 2006.
Appendix C. Interpreting your lake's water quality data.
Appendix D. Lake management options.
D1. Options for aquatic plant management.
D2. Options for nuisance algae management.
D3. Options to assess your lake's fishery.
D4. Options to enhance wildlife habitat conditions on a lake.

D5. Options for lakes with shoreline erosion.
D6. Participate in the volunteer lake management program (VLMP).
D7. Options to reduce conductivity and chloride concentrations.

Appendix E. Water quality statistics for all Lake County lakes.

Appendix F. Grant program opportunities.

EXECUTIVE SUMMARY

Potomac Lake, located in Lake Villa Township, was originally a wetland that was dredged and then flooded. The lake has a surface area of 14.6 acres and a mean depth of 2.3 feet. It is located entirely within the village limits of Lindenhurst and is used by private homeowners and Lindenhurst residents for swimming, non-gas powered boating and fishing. It has no public beaches, but some property owners have beaches along their shoreline.

The lake's water quality was assessed through many parameters from May-September, 2006. Water clarity in the lake was good based on being able to see the bottom, but was not able to be measured by Secchi disk. The 2006 average total suspended solids (TSS) concentration (3.4 mg/L) was similar to the 2000 average (3.9 mg/L). Conductivity is the measure of ions within water. In Potomac Lake, average conductivity in 2006 was 1.5530 mS/cm, which was an 81% increase from the 2000 value of 0.8580 mS/cm. Almost all of the lakes in the county are experiencing similar increases in conductivity, likely due to road salts used in winter road management. This leads to an increase in both conductivity and chloride ion (Cl^-) concentrations, which are correlated. The median Cl^- concentration in the county was 171.0 mg/L, but Potomac Lake's concentration was higher at 391.0 mg/L, and may be negatively affecting aquatic life.

Nitrogen and phosphorus are the two nutrients that can limit plant and algal growth. The 2006 average epilimnetic total phosphorus concentration in Potomac Lake was 0.042 mg/L, which was less than the county median (0.060 mg/L), but an increase from the 2000 concentration (0.032 mg/L). The average total Kjeldahl nitrogen concentration in Potomac Lake in 2006 (1.04 mg/L) was similar to the 2000 concentration (1.24 mg/L).

The aquatic plant community in the lake consisted of one macroalgae species in July; *Chara* spp.. Plant diversity decreased dramatically between 2000 and 2006, with eight species seen in 2000 that were not seen in 2006. The changes can probably be attributed to annual chemical plant treatments, as well as other factors such as natural annual variation and the timing of plant sampling.

Shoreline erosion increased on the lake from the initial 2002 assessment, especially in areas by the park on the southwest side. These areas should be remediated immediately.

LAKE FACTS

Lake Name:	Potomac Lake
Historical Name:	None
Nearest Municipality:	Lindenhurst
Location:	T46N, R10E, Section 35
Elevation:	772.0 feet
Major Tributaries:	None
Watershed:	Des Plaines River
Sub-watershed:	North Mill Creek
Receiving Water body:	Waterford Lake
Surface Area:	14.6 acres
Shoreline Length:	0.9 miles
Maximum Depth:	3.5 feet
Average Depth:	1.7 feet
Lake Volume:	25.6 acre-feet
Lake Type:	Human-made
Watershed Area:	354.1 acres
Major Watershed Land uses:	Single Family Homes and Transportation
Bottom Ownership:	Village of Lindenhurst and Private
Management Entities:	Lindenhurst Lakes Management Association
Current and Historical uses:	Fishing, swimming and non-gas powered boating
Description of Access:	Private and Lindenhurst residents

SUMMARY OF WATER QUALITY

Potomac Lake has a small watershed area (Figure 1) with single family homes covering the most area (47%). Transportation (roads) also covers a large portion of land (12%), as well as water (19%) (Figure 2). The large amount of impervious surfaces associated with residential areas (rooftops, driveways and roads) increase the amount of direct storm water runoff into a lake (Table 1). The lake was originally a wetland that was dredged and then flooded. Potomac Lake receives water via storm water runoff with water leaving the lake via a dam at the south end of the lake flowing to Waterford Lake.

Water samples were collected monthly from May through September at the deepest location in the lake (Figure 3) (Appendix B). One surface sample was taken and analyzed for nutrients, solids concentration, and other physical parameters (Appendix A). Due to the shallow nature of Potomac Lake, wind and wave action kept the waters well mixed.

The average epilimnetic dissolved oxygen (DO) concentration was 8.3 mg/L, which was higher than the average concentration in 2000 (5.8 mg/L) (Table 2). The highest reading was in September (10.1 mg/L) and the lowest in July (6.7 mg/L). Adequate DO concentrations (>5.0 mg/L) were present throughout the sampling season, which is the concentration needed to support a healthy sunfish/bass fishery (Appendix C).

Total suspended solids (TSS) are made up of any type of solid particles in the water column, including algal cells and sediment. The average epilimnetic TSS concentration for Potomac Lake in 2006 was 3.4 mg/L, which was similar to the average in 2000 (3.9 mg/L). The 2006 TSS concentration was below the county median of 7.9 mg/L (Appendix E). Water clarity and TSS concentrations are positively correlated. Secchi depth (water clarity) measurements were difficult to assess during the sampling season in Potomac Lake due to its shallow nature. Water clarity was good based on being able to see the bottom (3.5 feet deep) throughout the sampling season. The county median Secchi depth was 3.27 feet.

Conductivity is the measure of dissolved ions within water. In Potomac Lake, the average conductivity in 2006 was 1.553 mS/cm, which was an 81% increase from the 2000 value of 0.858 mS/cm, and was above the county median (0.7948 mS/cm). Almost all of the lakes in the county are experiencing similar increases in conductivity, likely due to road salts used in winter road management. Aquatic organisms do not use this form of salt, which leads to an increase in both conductivity and chloride ion (Cl^-) concentrations, which are correlated (Figure 4). The median Cl^- concentration in the county was 171.0 mg/L, but Potomac Lake's concentration was higher at 391.0 mg/L, indicating possible negative effects on aquatic life. Conductivity and Cl^- concentrations stayed consistent from May to September.

Figure 1. Approximate watershed delineation for Potomac Lake, 2006.

Figure 2. Approximate land use within the Potomac Lake watershed, 2006.

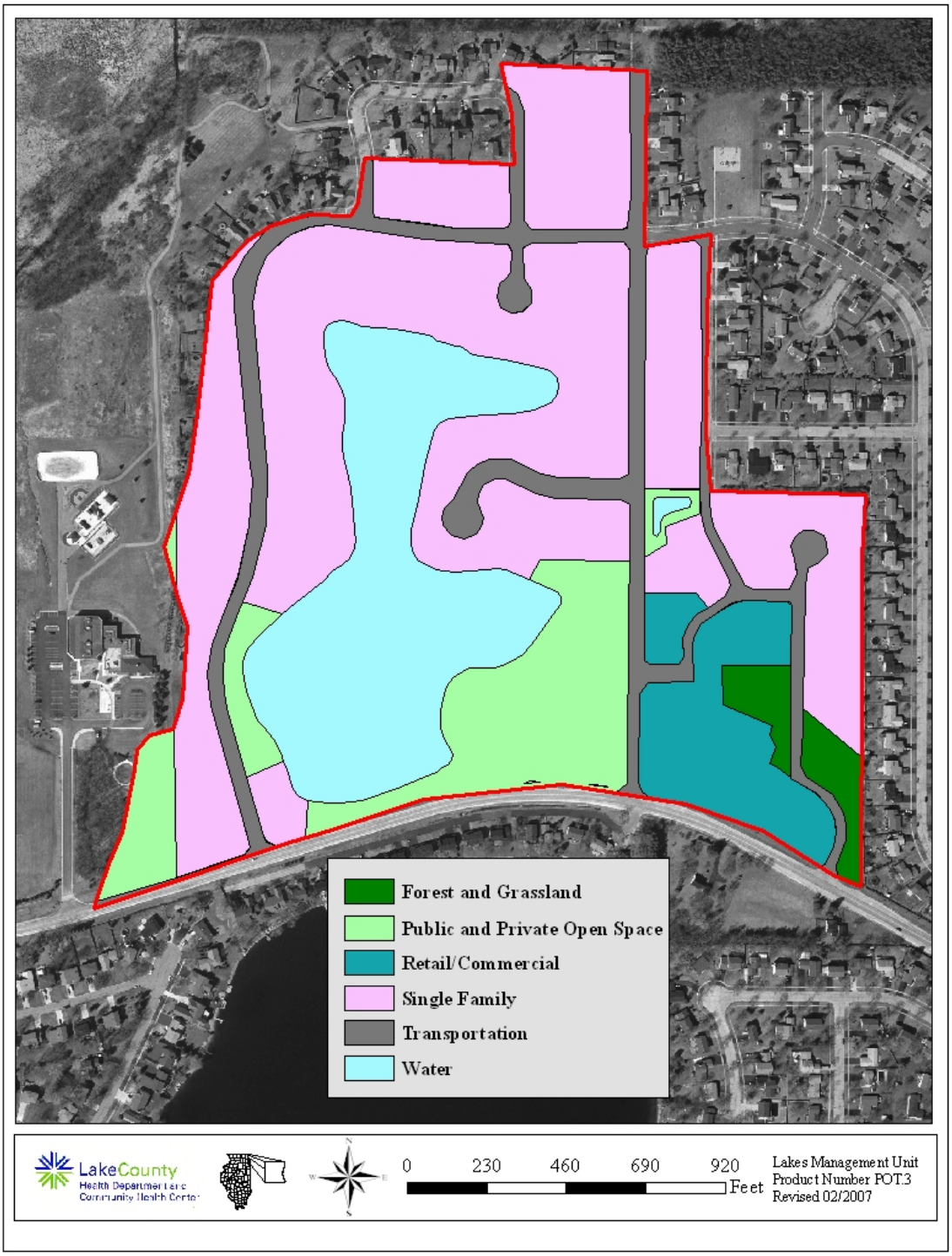

Figure 3. Water quality sampling point on Potomac Lake, 2006.

Table 1. Approximate land uses and retention times for Potomac Lake, 2006.

Land Use	Acreage	% of Total
Forest and Grassland	2.13	2.76%
Public and Private Open Space	9.59	12.41%
Retail/Commercial	5.66	7.32%
Single Family	36.40	47.10%
Transportation	8.95	11.58%
Water	14.55	18.83%
TOTAL	**77.28**	**100.00%**

Land Use	Acreage	Runoff Coeff.	Estimated Runoff, acft.	% Total of Estimated Runoff
Forest and Grassland	2.13	0.05	0.29	0.43%
Public and Private Open Space	9.59	0.15	3.96	5.78%
Retail/Commercial	5.66	0.85	13.23	19.33%
Single Family	36.40	0.30	30.03	43.89%
Transportation	8.95	0.85	20.91	30.57%
Water	14.55	0.00	0.00	0.00%
TOTAL	**77.28**		**68.42**	**100.00%**

Lake volume	**32.90**	**acre-feet**
Retention Time (years)= lake volume/runoff	**0.48**	**years**
	175.52	**days**

NOTE: Runoff calculations do not include the acreage of the lake itself, which is part of the total watershed area

Table 2. Water quality data for Potomac Lake, 2000 and 2006.

2006	Surface															
DATE	DEPTH	ALK	TKN	NH_3-N	NO2+NO3*	TP	SRP	Cl^-	TDS	TSS	TS	TVS	SECCHI	COND	pH	DO
17-May	0	153	0.97	<0.1	<0.05	0.056	0.008	358	NA	4.0	788	120	0**	NA	NA	NA
21-Jun	0	148	0.87	<0.1	<0.05	0.032	<0.005	374	NA	3.5	828	146	0**	1.509	7.63	8.1
19-Jul	0	133	1.06	<0.1	<0.05	0.042	<0.005	398	NA	3.0	838	122	0**	1.585	7.79	6.7
16-Aug	0	126	1.07	<0.1	<0.05	0.045	<0.005	432	NA	3.9	883	129	0**	1.636	8.93	8.4
20-Sep	0	122	1.25	<0.1	<0.05	0.037	<0.005	391	NA	2.7	801	111	0**	1.483	8.71	10.1
	Average	136	1.04	<0.1	<0.05	0.042	0.008[k]	391	NA	3.4	828	126	NA	1.553	8.27	8.3

2000	Epilimnion															
DATE	DEPTH	ALK	TKN	NH_3-N	NO_3-N	TP	SRP	Cl^-	TDS	TSS	TS	TVS	SECCHI	COND	pH	DO
1-May	2	136	1.37	<0.1	0.061	0.032	<0.005	NA	638	1.0	672	164	0**	1.076	8.79	9.2
5-Jun	2	155	1.80	0.782	0.088	0.038	<0.005	NA	530	6.4	571	151	0**	0.918	7.75	6.3
10-Jul	2	152	0.88	0.157	0.094	0.029	<0.005	NA	448	5.2	482	122	0**	0.781	7.79	6.1
7-Aug	2.5	119	1.10	<0.1	0.053	0.012	<0.005	NA	408	2.6	445	113	0**	0.724	7.97	4.2
5-Sep	1	145	1.06	<0.1	<0.05	0.048	<0.005	NA	458	4.3	480	98	0**	0.789	7.77	3.1
	Average	141	1.24	0.470[k]	0.074[k]	0.032	<0.005[k]	NA	496	3.9	530	130	NA	0.858	8.01	5.8

Glossary

ALK = Alkalinity, mg/L $CaCO_3$
TKN = Total Kjeldahl nitrogen, mg/L
NH_3-N = Ammonia nitrogen, mg/L
NO_3-N = Nitrate + Nitrite nitrogen, mg/L
NO2+NO3 = Nitrite and Nitrate nitrogen, mg/L
TP = Total phosphorus, mg/L
SRP = Soluble reactive phosphorus, mg/L
Cl^- = Chlorides, mg/L
TSS = Total suspended solids, mg/L
TS = Total solids, mg/L
TVS = Total volatile solids, mg/L
SECCHI = Secchi disk depth, ft.
COND = Conductivity, milliSiemens/cm
DO = Dissolved oxygen, mg/L

k = Denotes that the actual value is known to be less than the value presented.
NA= Not applicable
* = Prior to 2006 only Nitrate was analyzed
** = secchi was visible on bottom

Figure 4. Chloride vs. conductivity concentrations for Potomac Lake, 2006.

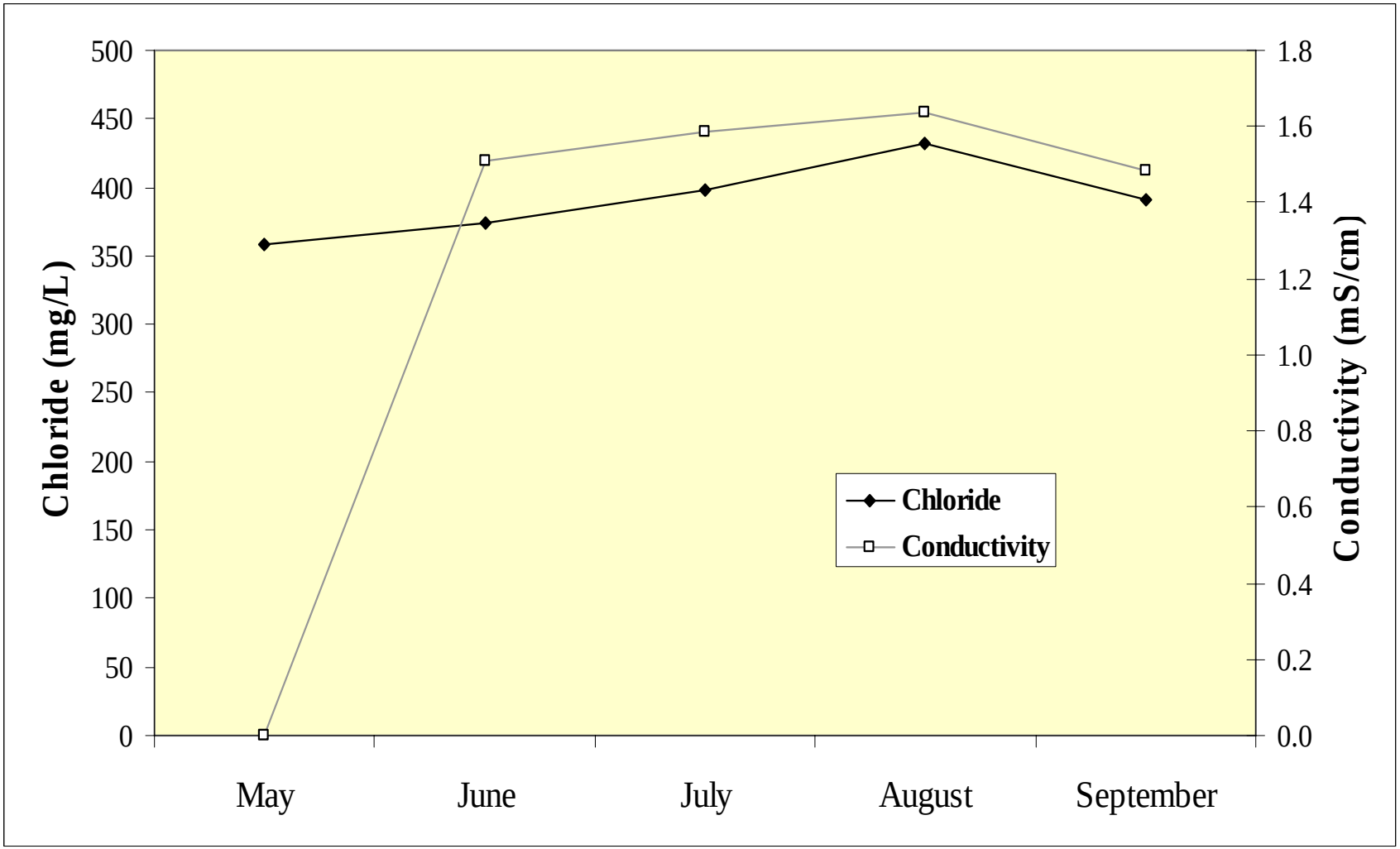

Another aspect of water quality is the nutrients within a water body, especially nitrogen and phosphorus. These are the two nutrients that can limit plant and algal growth. Carbon and light are the other factors that control plant and algal growth, but these are not normally limiting. In 2006, the average epilimnetic total phosphorus (TP) concentration in Potomac Lake was 0.042 mg/L, which was below the county median (0.060 mg/L). TP concentrations have increased since sampling was performed in 2000 (0.032 mg/L). The average total Kjeldahl nitrogen concentration in Potomac Lake in 2006 (1.04 mg/L) was similar to 2000 (1.24 mg/L). Other forms of nitrogen are nitrate and nitrite. The nitrate+nitrite concentration did not go above the detection limit (<0.05 mg/L) in 2006, but did in 2000 when the average was 0.074 mg/L. This may have been due to a change in measurement protocol.

Another way to look at phosphorus levels and how they affect productivity of the lake is to use a Trophic State Index (TSI) based on phosphorus (TSIp). TSIp values are commonly used to classify and compare lake productivity levels (trophic state). The higher the phosphorus levels the greater the amount of algal biomass, which leads to a higher TSIp. Based on a TSIp value of 58.2, Potomac Lake was classified as eutrophic ($\geq$50, <70 TSI). A eutrophic lake is defined as a productive system that has above average nutrient levels and high algal biomass (growth). This was an increase from the 2000 TSIp value of 54.1. Based on the TSIp, Potomac Lake ranked 71st out of 162 lakes studied by the Lakes Management Unit (LMU) from 2000-2006 (Table 3). This was a large decrease since 2000 when it was ranked 28th out of 87 lakes.

TSI values along with other water quality parameters can be used to make other analyses based on use impairment indexes established by the Illinois Environmental Protection Agency (IEPA). Most water quality standard impairment assessments were listed as *None*, with total phosphorus being the only problem noted. Furthermore, based on IEPA indices, Potomac Lake has *Partial* support for recreational use and *Full* support of swimming and aquatic life. Based on these indices, this lake was listed as providing overall *Full* support.

SUMMARY OF AQUATIC MACROPHYTES

An aquatic plant (macrophyte) survey was conducted in July of 2006. In previous years, the sampler, with the goal of covering most of the lake and finding all species present, chose sampling sites randomly. While this method worked well, a new sampling technique was implemented in 2005. Sampling sites were based on a grid system created by mapping software (ArcGIS), with each site located 60 meters (200 feet) apart. On Potomac Lake, there were 17 sampling sites in 2006 (Figure 5). *Chara* spp. (a macroalgae) was the only species found and it was located at 94% of the sites (16 of the 17 sites) (Table 4a; Table 4b). Plants need at least 1% of surface light levels in order to survive. *Chara* spp. was found down to a depth of 3.3 feet, which relates to the maximum depth of the lake (approximately 3.5 feet).

The plant sampling sites covered the entire lake and therefore the lake had approximately 94% plant coverage, with none of the area topped out (plants reaching and crowding the surface of the lake). This was because *Chara* spp. was the only species, and it generally does not reach the surface of the lake. Although a desirable species, *Chara* spp. does not provide the quality habitat that macrophytes can provide, although it does help stabilize bottom sediment.

Table 3. Lake County average TSI phosphorus (TSIp) ranking, 2000-2006.

RANK	LAKE NAME	TP AVE	TSIp
1	Cedar Lake	0.0154	43.61
2	Windward Lake	0.0158	43.95
3	Sterling Lake	0.0162	44.31
4	Lake Minear	0.0165	44.57
5	Pulaski Pond	0.0180	45.83
6	Timber Lake	0.0180	45.83
7	Fourth Lake	0.0182	45.99
8	West Loon Lake	0.0182	45.99
9	Lake Carina	0.0193	46.86
10	Independence Grove	0.0194	46.91
11	Lake Kathyrn	0.0200	47.35
12	Lake of the Hollow	0.0200	47.35
13	Banana Pond	0.0202	47.49
14	Bangs Lake	0.0220	48.72
15	Cross Lake	0.0220	48.72
16	Third Lake	0.0221	48.82
17	Dog Pond	0.0222	48.85
18	Sand Pond	0.0230	49.36
19	Stone Quarry Lake	0.0230	49.36
20	Cranberry Lake	0.0240	49.98
21	Deep Lake	0.0240	49.98
22	Druce Lake	0.0244	50.22
23	Little Silver Lake	0.0246	50.33
24	Round Lake	0.0254	50.80
25	Lake Leo	0.0256	50.91
26	Dugdale Lake	0.0274	51.89
27	Peterson Pond	0.0274	51.89
28	Lake Miltmore	0.0276	51.99
29	Ames Pit	0.0278	52.10
30	East Loon Lake	0.0280	52.20
31	Lake Zurich	0.0282	52.30
32	Lake Fairfield	0.0296	53.00
33	Gray's Lake	0.0302	53.29
34	Highland Lake	0.0302	53.29
35	Hook Lake	0.0302	53.29
36	Lake Catherine (Site 1)	0.0308	53.57
37	Lambs Farm Lake	0.0312	53.76
38	Old School Lake	0.0312	53.76
39	Sand Lake	0.0316	53.94
40	Sullivan Lake	0.0320	54.13
41	Lake Linden	0.0326	54.39
42	Gages Lake	0.0338	54.92
43	Hendrick Lake	0.0344	55.17
44	Diamond Lake	0.0372	56.30

Table 3. Continued.

RANK	LAKE NAME	TP AVE	TSIp
45	Channel Lake (Site 1)	0.0380	56.60
46	White Lake	0.0408	57.63
47	Sun Lake	0.0410	57.70
48	Potomac Lake	0.0424	58.18
49	Duck Lake	0.0426	58.25
50	Old Oak Lake	0.0428	58.32
51	Wooster Lake	0.0433	58.48
52	Deer Lake	0.0434	58.52
53	Schreiber Lake	0.0434	58.52
54	Nielsen Pond	0.0448	58.98
55	Turner Lake	0.0458	59.30
56	Seven Acre Lake	0.0460	59.36
57	Willow Lake	0.0464	59.48
58	Lucky Lake	0.0476	59.85
59	Davis Lake	0.0476	59.85
60	East Meadow Lake	0.0478	59.91
61	College Trail Lake	0.0496	60.45
62	Lake Lakeland Estates	0.0524	61.24
63	Butler Lake	0.0528	61.35
64	West Meadow Lake	0.0530	61.40
65	Heron Pond	0.0545	61.80
66	Little Bear Lake	0.0550	61.94
67	Lucy Lake	0.0552	61.99
68	Lake Christa	0.0576	62.60
69	Lake Charles	0.0580	62.70
70	Crooked Lake	0.0608	63.38
71	Waterford Lake	0.0610	63.43
72	Lake Naomi	0.0616	63.57
73	Lake Tranquility S1	0.0618	63.62
74	Werhane Lake	0.0630	63.89
75	Liberty Lake	0.0632	63.94
76	Countryside Glen Lake	0.0642	64.17
77	Leisure Lake	0.0648	64.30
78	St. Mary's Lake	0.0666	64.70
79	Long Lake	0.0680	65.00
80	Mary Lee Lake	0.0682	65.04
81	Hastings Lake	0.0684	65.08
82	Honey Lake	0.0690	65.21
83	North Tower Lake	0.0718	65.78
84	Lake Fairview	0.0724	65.90
85	Spring Lake	0.0726	65.94
86	ADID 203	0.0730	66.02
87	Bluff Lake	0.0734	66.10
88	Harvey Lake	0.0766	66.71

Table 3. Continued.

RANK	LAKE NAME	TP AVE	TSIp
89	Broberg Marsh	0.0782	67.01
90	Countryside Lake	0.0788	67.12
91	Echo Lake	0.0792	67.19
92	Sylvan Lake	0.0794	67.23
93	Big Bear Lake	0.0806	67.45
94	Petite Lake	0.0834	67.94
95	Lake Marie (Site 1)	0.0850	68.21
96	North Churchill Lake	0.0872	68.58
97	Grandwood Park, Site II, Outflow	0.0876	68.65
98	South Churchill Lake	0.0896	68.97
99	Rivershire Pond 2	0.0900	69.04
100	McGreal Lake	0.0914	69.26
101	International Mine and Chemical Lake	0.0948	69.79
102	Eagle Lake (Site I)	0.0950	69.82
103	Dunns Lake	0.0952	69.85
104	Fish Lake	0.0956	69.91
105	Lake Barrington	0.0956	69.91
106	Lochanora Lake	0.0960	69.97
107	Owens Lake	0.0978	70.23
108	Woodland Lake	0.0986	70.35
109	Island Lake	0.0990	70.41
110	McDonald Lake 1	0.0996	70.50
111	Tower Lake	0.1000	70.56
112	Longview Meadow Lake	0.1024	70.90
113	Redwing Slough, Site II, Outflow	0.1072	71.56
114	Lake Forest Pond	0.1074	71.59
115	Bittersweet Golf Course #13	0.1096	71.88
116	Fox Lake (Site 1)	0.1098	71.90
117	Bresen Lake	0.1126	72.27
118	Round Lake Marsh North	0.1126	72.27
119	Timber Lake S	0.1128	72.29
120	Deer Lake Meadow Lake	0.1158	72.67
121	Taylor Lake	0.1184	72.99
122	Grand Avenue Marsh	0.1194	73.11
123	Columbus Park Lake	0.1226	73.49
124	Nippersink Lake (Site 1)	0.1240	73.66
125	Grass Lake (Site 1)	0.1288	74.21
126	Lake Holloway	0.1322	74.58
127	Lakewood Marsh	0.1330	74.67
128	Summerhill Estates Lake	0.1384	75.24
129	Redhead Lake	0.1412	75.53
130	Forest Lake	0.1422	75.63
131	Antioch Lake	0.1448	75.89
132	Valley Lake	0.1470	76.11

Table 3. Continued.

RANK	LAKE NAME	TP AVE	TSIp
133	Slocum Lake	0.1496	76.36
134	Drummond Lake	0.1510	76.50
135	Pond-a-Rudy	0.1514	76.54
136	Lake Matthews	0.1516	76.56
137	Buffalo Creek Reservoir	0.1550	76.88
138	Pistakee Lake (Site 1)	0.1592	77.26
139	Salem Lake	0.1650	77.78
140	Half Day Pit	0.1690	78.12
141	Lake Eleanor Site II, Outflow	0.1812	79.13
142	Lake Farmington	0.1848	79.41
143	ADID 127	0.1886	79.71
144	Lake Louise Inlet	0.1938	80.10
145	Grassy Lake	0.1952	80.20
146	Dog Bone Lake	0.1990	80.48
147	Redwing Marsh	0.2072	81.06
148	Stockholm Lake	0.2082	81.13
149	Bishop Lake	0.2156	81.63
150	Hidden Lake	0.2236	82.16
151	Fischer Lake	0.2278	82.43
152	Lake Napa Suwe (Outlet)	0.2304	82.59
153	Patski Pond (outlet)	0.2512	83.84
154	Oak Hills Lake	0.2792	85.36
155	Loch Lomond	0.2954	86.18
156	McDonald Lake 2	0.3254	87.57
157	Fairfield Marsh	0.3264	87.61
158	ADID 182	0.3280	87.69
159	Slough Lake	0.4134	91.02
160	Flint Lake Outlet	0.4996	93.75
161	Rasmussen Lake	0.5025	93.84
162	Albert Lake, Site II, outflow	1.1894	106.26

Figure 5. Aquatic plant sampling grid that illustrates plant density on Potomac Lake, 2006.



Table 4a. Aquatic plant species found at the sampling sites on Potomac Lake, 2006. Maximum depth that plants were found was 3.3 feet.

Plant Density	Chara
Absent	1
Present	4
Common	6
Abundant	2
Dominant	4
% Plant Occurrence	94%

Table 4b. Distribution of rake density across all sampling sites.

Rake Density (coverage)	# of Sites	% of Sites
No Plants	1	6%
>0-10%	4	24%
10-40%	6	35%
40-60%	2	12%
60-90%	1	6%
>90%	3	18%
Total Sites with Plants	16	94%
Total # of Sites	17	100%

Plant diversity decreased dramatically between 2000 and 2006, and is a concern to the LMU since it indicates a loss of good habitat. Curlyleaf Pondweed, Elodea, Giant Duckweed, Horned Pondweed, Leafy Pondweed, Sago Pondweed, Vallisineria and Water Stargrass were the species found in 2000, but not in 2006. The changes can probably be attributed to the use of chemicals for plant treatment, natural annual variation, and the timing of sampling. Ideally, a lake should have 30-40% plant coverage, according to the Illinois Department of Natural Resources (IDNR). Potomac Lake lacks diversity which is important, and because *Chara* spp. is a macroalgae, has a lower than recommended plant community. The high-density macroalgae community does help utilize part of the nutrient load that Potomac Lake experiences from stormwater runoff.

Potomac Lake has fluridone (Sonar®), a systematic herbicide, applied on an annual basis. In 2001, one application at a rate of 20 ppb was applied. In 2002, split treatments were started, where an initial application was made and then approximately two weeks later a "bump" treatment was applied to keep the level in the lake consistent. In 2002, a 12/12 treatment was applied, and from 2003-2006, an 11/11 treatment was applied. It is recommended that this concentration be dropped to a range of 6-8 ppb, which is the concentration needed to maintain plant populations.

Floristic Quality Index (FQI) is a rapid assessment tool designed to evaluate the closeness of the flora of an area to that of undisturbed conditions. It can be used to: 1) identify natural areas, 2) compare the quality of different sites or different locations within a single site, 3) monitor long-term floristic trends, and 4) monitor habitat restoration efforts (Nichols, 1999). Each floating or submersed aquatic plant is assigned a number between 1 and 10 (10 indicating the plant species most sensitive to disturbance). An FQI is calculated by multiplying the average of these numbers by the square root of the number of these plant species found in the lake. A high FQI number indicates there are a large number of sensitive, high quality plants species present in the lake. Non-native species were also included in the FQI calculations for Lake County lakes. The average FQI for 2000-2006 Lake County lakes was 13.6. Potomac Lake had a FQI of 0.0 in 2006, which ranked it 150th out of 151 lakes sampled (Table 5). This was a major decline from 2000 when the FQI was 17.3 due to the lack of any aquatic macrophytes in 2006.

SUMMARY OF SHORELINE CONDITION

In May 2000, a complete shoreline assessment was performed. This assessment found 64% of Potomac Lake's shoreline developed, with manicured lawn being the most common land use (43%). Rip rap (18%) and seawall (18%) also occurred on the shoreline. In 2000, approximately 54% of the manicured lawn shoreline had some form of erosion. A reassessment of shoreline erosion in 2006 found many areas around the lake that had increased in erosion level, especially from no erosion to slight erosion (Figure 6).

Table 5. Floristic quality index (FQI) of lakes in Lake County, calculated with exotic species (w/A) and with native species only (native).

RANK	LAKE NAME	FQI (w/A)	FQI (native)
1	Cedar Lake	35.7	37.9
2	Deep Lake	33.9	35.4
3	Round Lake Marsh North	29.1	29.9
4	East Loon Lake	28.4	29.9
5	Deer Lake	28.2	29.7
6	Sullivan Lake	28.2	29.7
7	Little Silver Lake	27.9	30.0
8	Schreiber Lake	26.8	27.6
9	Cranberry Lake	26.6	28.6
10	Bangs Lake	26.4	28.0
11	West Loon Lake	26.0	27.6
12	Cross Lake	25.2	27.8
13	Lake Zurich	24.0	26.0
14	Lake of the Hollow	23.8	26.2
15	Lakewood Marsh	23.8	24.7
16	Round Lake	23.5	25.9
17	Fourth Lake	23.0	24.8
18	Druce Lake	22.8	25.2
19	Sun Lake	22.7	24.5
20	Countryside Glen Lake	21.9	22.8
21	Sterling Lake	21.8	24.1
22	Butler Lake	21.4	23.1
23	Duck Lake	21.1	22.9
24	Timber Lake (North)	20.8	22.8
25	Broberg Marsh	20.5	21.4
26	Davis Lake	20.5	21.4
27	ADID 203	20.5	20.5
28	McGreal Lake	20.2	22.1
29	Wooster Lake	19.8	22.3
30	Lake Kathryn	19.6	20.7
31	Fish Lake	19.3	21.2
32	Redhead Lake	19.3	21.2
33	Owens Lake	19.3	20.2
34	Lake Minear	18.8	20.6
35	Turner Lake	18.6	21.2
36	Salem Lake	18.5	20.2
37	Lake Miltmore	18.4	20.3
38	Hendrick Lake	17.7	17.7
39	Summerhill Estates Lake	17.1	18.0
40	Ames Pit	17.0	18.0
41	Seven Acre Lake	17.0	15.5
42	Gray's Lake	16.9	19.8

Table 5. Continued.

Rank	Lake Name	FQI (w/A)	FQI (native)
43	Grand Avenue Marsh	16.9	18.7
44	Long Lake	16.9	18.7
45	Bresen Lake	16.6	17.8
46	Windward Lake	16.3	17.6
47	Lake Barrington	16.3	17.4
48	Diamond Lake	16.3	17.4
49	Lake Napa Suwe	16.3	17.4
50	Dog Bone Lake	15.7	15.7
51	Redwing Slough	15.6	16.6
52	Independence Grove	15.5	16.7
53	Tower Lake	15.2	17.6
54	Heron Pond	15.1	15.1
55	Lake Tranquility (S1)	15.0	17.0
56	North Churchill Lake	15.0	15.0
57	Island Lake	14.7	16.6
58	Dog Training Pond	14.7	15.9
59	Highland Lake	14.5	16.7
60	Lake Fairview	14.3	16.3
61	Taylor Lake	14.3	16.3
62	Third Lake	14.1	16.3
63	Dugdale Lake	14.0	15.1
64	Eagle Lake (S1)	14.0	15.1
65	Longview Meadow Lake	13.9	13.9
66	Hook Lake	13.4	15.5
67	Timber Lake (South)	13.4	15.5
68	Bishop Lake	13.4	15.0
69	Mary Lee Lake	13.1	15.1
70	Old School Lake	13.1	15.1
71	Buffalo Creek Reservoir	13.1	14.3
72	McDonald Lake 2	13.1	14.3
73	Old Oak Lake	12.7	14.7
74	White Lake	12.7	14.7
75	Dunn's Lake	12.7	13.9
76	Echo Lake	12.5	14.8
77	Hastings Lake	12.5	14.8
78	Sand Lake	12.5	14.8
79	Countryside Lake	12.5	14.0
80	Stone Quarry Lake	12.5	12.5
81	Honey Lake	12.1	14.3
82	Lake Leo	12.1	14.3
83	Lambs Farm Lake	12.1	14.3
84	Stockholm Lake	12.1	13.5
85	Pond-A-Rudy	12.1	12.1

Table 5. Continued.

Rank	Lake Name	FQI (w/A)	FQI (native)
86	Lake Matthews	12.0	12.0
87	Flint Lake	11.8	13.0
88	Harvey Lake	11.8	13.0
89	Rivershire Pond 2	11.5	13.3
90	Antioch Lake	11.3	13.4
91	Lake Charles	11.3	13.4
92	Lake Linden	11.3	11.3
93	Lake Naomi	11.2	12.5
94	Pulaski Pond	11.2	12.5
95	Redwing Marsh	11.0	11.0
96	West Meadow Lake	11.0	11.0
97	Nielsen Pond	10.7	12.0
98	Lake Holloway	10.6	10.6
99	Lake Carina	10.2	12.5
100	Crooked Lake	10.2	12.5
101	Lake Lakeland Estates	10.0	11.5
102	College Trail Lake	10.0	10.0
103	Werhane Lake	9.8	12.0
104	Big Bear Lake	9.5	11.0
105	Little Bear Lake	9.5	11.0
106	Loch Lomond	9.4	12.1
107	Sand Pond (IDNR)	9.4	12.1
108	Columbus Park Lake	9.2	9.2
109	Sylvan Lake	9.2	9.2
110	Fischer Lake	9.0	11.0
111	Grandwood Park Lake	9.0	11.0
112	Lake Fairfield	9.0	10.4
113	McDonald Lake 1	8.9	10.0
114	East Meadow Lake	8.5	8.5
115	South Churchill Lake	8.5	8.5
116	Lake Christa	8.5	9.8
117	Lake Farmington	8.5	9.8
118	Lucy Lake	8.5	9.8
119	Bittersweet Golf Course #13	8.1	8.1
120	Woodland Lake	8.1	9.9
121	Albert Lake	7.5	8.7
122	Lake Eleanor	7.5	8.7
123	Fairfield Marsh	7.5	8.7
124	Lake Louise	7.5	8.7
125	Banana Pond	7.5	9.2
126	Patski Pond	7.1	7.1
127	Rasmussen Lake	7.1	7.1
128	Slough Lake	7.1	7.1
129	Lucky Lake	7.0	7.0

Table 5. Continued.

Rank	Lake Name	FQI (w/A)	FQI (native)
130	Lake Forest Pond	6.9	8.5
131	Leisure Lake	6.4	9.0
132	Peterson Pond	6.0	8.5
133	Grassy Lake	5.8	7.1
134	Slocum Lake	5.8	7.1
135	Gages Lake	5.8	10.0
136	Deer Lake Meadow Lake	5.2	6.4
137	ADID 127	5.0	5.0
138	Liberty Lake	5.0	5.0
139	Oak Hills Lake	5.0	5.0
140	Drummond Lake	5.0	7.1
141	IMC Lake	5.0	7.1
142	North Tower Lake	4.9	7.0
143	Forest Lake	3.5	5.0
144	Half Day Pit	2.9	5.0
145	Lochanora Lake	2.5	5.0
146	Hidden Lake	0.0	0.0
147	St. Mary's Lake	0.0	0.0
148	Valley Lake	0.0	0.0
149	Waterford Lake	0.0	0.0
150	Potomac Lake	17.3	18.5
151	Willow Lake	0.0	0.0
	Mean	**13.7**	**15.1**
	Median	**12.7**	**14.3**

Figure 6. Shoreline erosion on Potomac Lake, 2006.

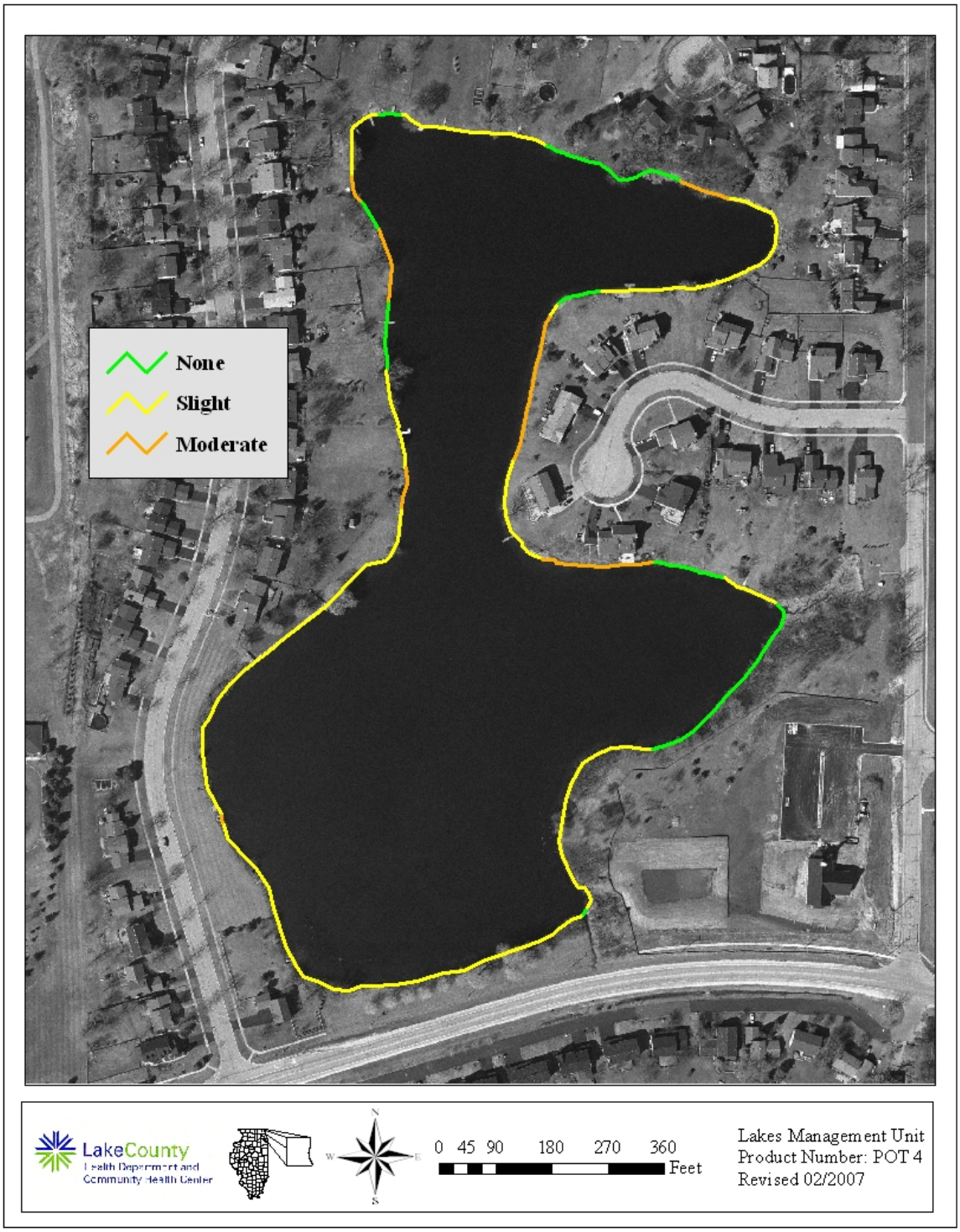

While some residents have installed buffer strips along their lakefront, many areas of manicured lawn remain with many erosion problems. The roots of lawn grass do not provide the stabilization needed to hold sediment in place. The LMU recommends that more native buffer strips be installed to prevent further erosion. Another possible cause of erosion can be improperly installed seawall and rip rap. Rip rap needs to consist of large rocks with a liner underneath that holds the rock to the shoreline. Otherwise, rock can be carried out into the lake by wave action. If seawall was installed improperly, undercutting can occur and can be costly to repair. Also, rip-rap and seawall do not offer proper habitat. The fact that Potomac Lake does not allow gas powered motors helps keep erosion under control.

SUMMARY OF WILDLIFE AND HABITAT CONDITIONS

Habitat conditions around Potomac Lake are fair, offering limited habitat. Wetland and prairie areas on the southeastern shores contain shrub and wooded areas that provide good habitat. Improvement of other areas around the lake should be taken into serious consideration.

In 1998 a fishery survey was conducted by the IDNR. The survey showed that Common Carp, undesirable fish species, dominated Potomac Lake. Subsequently, a complete rehabilitation of the fishery with rotenone was conducted. A more recent fishery survey has not been conducted to determine the effect the rotenone treatment had. It is recommended by the LMU that a new fishery assessment be conducted to determine the current status of the fish community. Of particular interest would be the status of the Common Carp population, the possible presence of stunted panfish, the status of the large predator fish population and the forage base for the predator population.

LAKE MANAGEMENT RECOMMENDATIONS

Potomac Lake has fair water quality but has other areas that can be looked at to improve the lake system.

- **Aquatic plant management and native plant restoration**

  The loss of diversity in aquatic plant species was of great concern in 2006. The reduction to a homogenous population not only creates insufficient habitat for fish, but also allows more phosphorus to be available to algae. It is strongly recommended that native plant populations be allowed to grow (See Appendix D1 for more details).

- **Nuisance algae management**

  Algal blooms were observed on Potomac Lake during the sampling months. Allowing an increase in aquatic plant biomass may lead to less phosphorus being available for algal production. The main way to allow this growth is to reduce algaecide treatments (See Appendix D2 for more details).

- **Assess your lake's fishery**

  Performing a fishery assessment is recommended for Potomac Lake to assess the affects that the rotenone treatment performed in 1999 had on the fish population. (See Appendix D3 for more details).

- **Enhance wildlife habitat conditions on a lake**

  Currently, there is not much open space on the shoreline of Potomac Lake. Increasing the amount of native buffer zones would enhance habitat conditions and create aesthetically pleasing areas (See Appendix D4 for more details).

- **Lakes with shoreline erosion**

  While Potomac Lake does not have a major issue with shoreline erosion, there are some areas that have gotten worse since the 2000 assessment. It is much easier and less costly to mitigate slightly eroding shorelines than those with more severe erosion. If these shorelines are repaired by the installation of a buffer strip with native plants, the benefits can be three-fold. First, the erosion is repaired and the new native plants can stabilize the shoreline to prevent future erosion. Second, the addition of native plants adds habitat for wildlife to a shoreline that is otherwise limited in habitat. Thirdly, buffer habitat can help filter pollutants and nutrients from the near shore areas and keep geese and gulls from congregating, as it is not desirable habitat for them (See Appendix D5 for more details).

- **Participate in the Volunteer Lake Management Program (VLMP)**

  The VLMP helps the Lakes Management Unit determine what happens on a lake in the years that they are not able to sample. It takes minimal time to participate and is a great way to become connected to the lake habitat in your backyard. In addition, a staff gauge should be installed to monitor the lake level each month (See Appendix D6 for more details).

- **Reduce Conductivity and Chloride Concentrations**

  The current concentration of chloride in Potomac Lake has the potential to negatively impact aquatic life, from plants to algae to fish. Road salt usage in the watershed is the major contributor to chloride and conductivity levels and it is recommended that alternatives to road salt be explored (See Appendix D5 for more details).

APPENDIX A. METHODS FOR FIELD DATA COLLECTION AND LABORATORY ANALYSES

Water Sampling and Laboratory Analyses

Two water samples were collected once a month from May through September. Sample locations were at the deepest point in the lake (see sample site map), three feet below the surface, and 3 feet above the bottom. Samples were collected with a horizontal Van Dorn water sampler. Approximately three liters of water were collected for each sample for all lab analyses. After collection, all samples were placed in a cooler with ice until delivered to the Lake County Health Department lab, where they were refrigerated. Analytical methods for the parameters are listed in Table A1. Except nitrate nitrogen, all methods are from the Eighteenth Edition of Standard Methods, (eds. American Public Health Association, American Water Works Association, and Water Pollution Control Federation, 1992). Methodology for nitrate nitrogen was taken from the 14th edition of Standard Methods. Dissolved oxygen, temperature, conductivity and pH were measured at the deep hole with a Hydrolab DataSonde® 4a. Photosynthetic Active Radiation (PAR) was recorded using a LI-COR® 192 Spherical Sensor attached to the Hydrolab DataSonde® 4a. Readings were taken at the surface and then every two feet until reaching the bottom.

Plant Sampling

In order to randomly sample each lake, mapping software (ArcMap 9.1) overlaid a grid pattern onto a 2006 aerial photo of Lake County and placed points 60 or 30 meters apart, depending on lake size. Plants were sampled using a garden rake fitted with hardware cloth. The hardware cloth surrounded the rake tines and is tapered two feet up the handle. A rope was tied to the end of the handle for retrieval. At designated sampling sites, the rake was tossed into the water, and using the attached rope, was dragged across the bottom, toward the boat. After pulling the rake into the boat, plant coverage was assessed for overall abundance. Then plants were individually identified and placed in categories based on coverage. Plants that were not found on the rake but were seen in the immediate vicinity of the boat at the time of sampling were also recorded. Plants difficult to identify in the field were placed in plastic bags and identified with plant keys after returning to the office. The depth of each sampling location was measured either by a hand-held depth meter, or by pushing the rake straight down and measuring the depth along the rope or rake handle. One-foot increments were marked along the rope and rake handle to aid in depth estimation.

Plankton Sampling

Plankton were sampled at the same location as water quality samples. Using the Hydrolab DataSonde® 4a or YSI 6600 Sonde® 1% light level depth (depth where the water light is 1% of the surface irradiance) was determined. A plankton net/tow, with 63μm mesh, was then lowered to the pre-determined 1% light level depth and retrieved vertically. On the way up the water column, plankton were collected within a small cup on the bottom of the tow. The collected sample was then emptied into a pre-labeled brown plastic bottle. The net was rinsed with deionized water into the bottle in order to ensure all the plankton were collected. The sample was then transferred to a graduated cylinder to measure the amount of milliliters (mL) that the sample was. The sample was then returned to the bottle and preserved with Lugol's iodine solution (5 drops/mL). The sample bottle was then closed and stored in a cooler until returning

to the lab, where it was transferred to the refrigerator until enumeration. Enumeration was performed within three months, but ideally within one month, under a microscope. Prior to sub-sample being removed for enumeration, the sample bottle was inverted several times to ensure proper homogenization. An automated pipette was used to retrieve 1 mL of sample, which was then placed in a Sedgewick Rafter slide. This is a microscope slide on which a rectangular chamber has been constructed, measuring 50 mm x 20 mm in area and 1 mm deep. The slide was then placed under the microscope and counted at a 20X magnification (phytoplankton) or 10X magnification (zooplankton). For phytoplankton, twenty fields of view were randomly counted with all species within each field counted. Due to their larger size, zooplankton were counted throughout the entire slide. Through calculations, it was determined how many of each species were in 1 mL of lake water.

Phytoplankton (algae) are free-floating and microscopic and are distinguished from plants because they lack roots, stems and leaves. There are four distinct groups of phytoplankton found in Lake County lakes: blue-greens, greens, diatoms, and dinoflagellates/chrysophytes. Blue-greens are also known as cyanobacteria because they are the only group of bacteria that obtain their energy from photosynthesis like plants. Some of these species can be toxic. Green algae are the closest ancestors of land plants and are the most common group. Diatoms are unique because they are encased in a cell wall made of silica that can be very ornate. Dinoflagellates and chrysophytes are almost always flagellated (able to move by flagella, a whip-like tail) and some can both photosynthesize and consume bacteria for food.

Zooplankton are made up of rotifers and two crustacean groups; the cladocerans and the copepods (broken down further into calanoids and cyclopoids). Rotifers are smaller and most have a crown of cilia (hair-like structure) used for movement and drawing in suspended particles to eat. Crustaceans have jointed appendages and are enclosed in an exoskeleton. Cladocerans, such as the “water flea” Daphnia species, are filter-feeding like rotifers, while the copepod group contains both filter-feeders (calanoids and cyclopoids) and raptorial species (cyclopoids).

Shoreline Assessment

In previous years a complete assessment of the shoreline was done. However, this year we did a visual estimate to determine changes in the shoreline. The degree of shoreline erosion was categorically defined as none, slight, moderate, or severe. Below are brief descriptions of each category.

> None – Includes man-made erosion control such as beach, rip-rap and sea wall.
>
> Slight – Minimal or no observable erosion; generally considered stable; no erosion control practices will be recommended with the possible exception of small problem areas noted within an area otherwise designated as “slight”.
>
> Moderate – Recession is characterized by past or recently eroded banks; area may exhibit some exposed roots, fallen vegetation or minor slumping of soil material; erosion control practices may be recommended although the section is not deemed to warrant immediate remedial action.

Severe – Recession is characterized by eroding of exposed soil on nearly vertical banks, exposed roots, fallen vegetation or extensive slumping of bank material, undercutting, washouts or fence posts exhibiting realignment; erosion control practices are recommended and immediate remedial action may be warranted.

Wildlife Assessment

Species of wildlife were noted during visits to each lake. When possible, wildlife was identified to species by sight or sound. However, due to time constraints, collection of quantitative information was not possible. Thus, all data should be considered anecdotal.
Some of the species on the list may have only been seen once, or were spotted during their migration through the area.

Table A1. Analytical methods used for water quality parameters.

Parameter	***Method***
Temperature	Hydrolab DataSonde® 4a or YSI 6600 Sonde®
Dissolved oxygen	Hydrolab DataSonde ®4a or YSI 6600 Sonde®
Nitrate and Nitrite nitrogen	USEPA 353.2 rev. 2.0 EPA-600/R-93/100 Detection Limit = 0.05 mg/L
Ammonia nitrogen	SM 18th ed. Electrode method, #4500 NH_3-F Detection Limit = 0.1 mg/L
Total Kjeldahl nitrogen	SM 18th ed, 4500-N_{org} C Semi-Micro Kjeldahl, plus 4500 NH_3-F Detection Limit = 0.5 mg/L
pH	Hydrolab DataSonde® 4a, or YSI 6600 Sonde® Electrometric method
Total solids	SM 18th ed, Method #2540B
Total suspended solids	SM 18th ed, Method #2540D Detection Limit = 0.5 mg/L
Chloride	SM 18th ed, Method #4500C1-D
Total volatile solids	SM 18th ed, Method #2540E, from total solids
Alkalinity	SM 18th ed, Method #2320B, patentiometric titration curve method
Conductivity	Hydrolab DataSonde® 4a or YSI 6600 Sonde®
Total phosphorus	SM 18th ed, Methods #4500-P B 5 and #4500-P E Detection Limit = 0.01 mg/L
Soluble reactive phosphorus	SM 18th ed, Methods #4500-P B 1 and #4500-P E Detection Limit = 0.005 mg/L
Clarity	Secchi disk
Color	Illinois EPA Volunteer Lake Monitoring Color Chart
Photosynthetic Active Radiation (PAR)	Hydrolab DataSonde® 4a or YSI 6600 Sonde®, LI-COR® 192 Spherical Sensor

APPENDIX B. MULTI-PARAMETER DATA FOR POTOMAC LAKE, 2006.

Potomac Lake 2006 Multiparameter data

Date MMDDYY	Text Depth feet	Actual Dep25 feet	Temp øC	DO mg/l	DO% Sat	SpCond mS/cm	pH Units	PAR æE/s/mý	Depth of Light Meter feet	% Light Transmission Average	Extinction Coefficient
											NA
5/17/2006	0.5		17.60						Surface		
	1								Surface	NA	
	2		**Problem with equipment**						-1.67	NA	NA
	3								-1.67	NA	NA

Date MMDDYY	Text Depth feet	Actual Dep25 feet	Temp øC	DO mg/l	DO% Sat	SpCond mS/cm	pH Units	PAR æE/s/mý	Depth of Light Meter feet	% Light Transmission Average	Extinction Coefficient
											1.16
6/21/2006	0.5	0.509	23.46	8.14	96.1	1.509	7.63	525.4	Surface		
6/21/2006	1	0.995	23.46	8.12	95.8	1.510	7.83	244.7	Surface	100%	
6/21/2006	2	2.020	23.46	8.06	95.2	1.510	7.89	73.0	-0.68	47%	-1.13
6/21/2006	3	3.029	23.47	7.80	92.1	1.509	7.91	74.8	0.35	14%	3.46

Date MMDDYY	Text Depth feet	Actual Dep25 feet	Temp øC	DO mg/l	DO% Sat	SpCond mS/cm	pH Units	PAR æE/s/mý	Depth of Light Meter feet	% Light Transmission Average	Extinction Coefficient
											1.47
7/19/2006	0.5	0.484	27.89	6.72	86.1	1.585	7.79	3236.8	Surface		
7/19/2006	1	1.013	27.70	6.85	87.5	1.583	7.80	3061.4	Surface	100%	
7/19/2006	2	2.097	27.67	7.07	90.1	1.581	7.84	1017.2	0.43	33%	2.58
7/19/2006	3	2.993	27.66	7.70	98.2	1.581	7.94	632.1	1.32	21%	0.36

Date MMDDYY	Text Depth feet	Actual Dep25 feet	Temp øC	DO mg/l	DO% Sat	SpCond mS/cm	pH Units	PAR æE/s/mý	Depth of Light Meter feet	% Light Transmission Average	Extinction Coefficient
8/16/2006	0.5	0.489	25.66	8.38	103.1	1.636	8.93	NA	Surface	NA	NA
8/16/2006	1	1.021	25.53	8.95	109.9	1.633	8.95	NA	Surface	NA	NA
8/16/2006	2	2.089	25.51	9.80	120.2	1.632	9.06	NA		NA	NA

Date MMDDYY	Text Depth feet	Actual Dep25 feet	Temp øC	DO mg/l	DO% Sat	SpCond mS/cm	pH Units	PAR æE/s/mý	Depth of Light Meter feet	% Light Transmission Average	Extinction Coefficient
9/20/2006	0.5	0.472	14.70	10.14	100.4	1.483	8.71	NA	Surface	NA	NA
9/20/2006	1	0.984	14.70	10.09	99.9	1.483	8.72	NA	Surface	NA	NA
9/20/2006	2	1.964	14.70	9.79	96.9	1.482	8.73	NA		NA	NA

APPENDIX C. INTERPRETING YOUR LAKES WATER QUALITY DATA

Lakes possess a unique set of physical and chemical characteristics that will change over time. These in-lake water quality characteristics, or parameters, are used to describe and measure the quality of lakes, and they relate to one another in very distinct ways. As a result, it is virtually impossible to change any one component in or around a lake without affecting several other components, and it is important to understand how these components are linked.

The following pages will discuss the different water quality parameters measured by Lake County Health Department staff, how these parameters relate to each other, and why the measurement of each parameter is important. The median values (the middle number of the data set, where half of the numbers have greater values, and half have lesser values) of data collected from Lake County lakes from 2000-2005 will be used in the following discussion.

Temperature and Dissolved Oxygen:

Water temperature fluctuations will occur in response to changes in air temperatures, and can have dramatic impacts on several parameters in the lake. In the spring and fall, lakes tend to have uniform, well-mixed conditions throughout the water column (surface to the lake bottom). However, during the summer, deeper lakes will separate into distinct water layers. As surface water temperatures increase with increasing air temperatures, a large density difference will form between the heated surface water and colder bottom water. Once this difference is large enough, these two water layers will separate and generally will not mix again until the fall. At this time the lake is thermally stratified. The warm upper water layer is called the ***epilimnion***, while the cold bottom water layer is called the ***hypolimnion***. In some shallow lakes, stratification and destratification can occur several times during the summer. If this occurs the lake is described as polymictic. Thermal stratification also occurs to a lesser extent during the winter, when warmer bottom water becomes separated from ice-forming water at the surface until mixing occurs during spring ice-out.

Monthly temperature profiles were established on each lake by measuring water temperature every foot (lakes $\leq$ 15 feet deep) or every two feet (lakes > 15 feet deep) from the lake surface to the lake bottom. These profiles are important in understanding the distribution of chemical/biological characteristics and because increasing water temperature and the establishment of thermal stratification have a direct impact on dissolved oxygen (DO) concentrations in the water column. If a lake is shallow and easily mixed by wind, the DO concentration is usually consistent throughout the water column. However, shallow lakes are typically dominated by either plants or algae, and increasing water temperatures during the summer speeds up the rates of photosynthesis and decomposition in surface waters. When many of the plants or algae die at the end of the growing season, their decomposition results in heavy oxygen consumption and can lead to an oxygen crash. In deeper, thermally stratified lakes, oxygen production is greatest in the top portion of the lake, where sunlight drives photosynthesis, and oxygen consumption is greatest near the bottom of a lake, where sunken organic matter accumulates and decomposes. The oxygen difference between the top and bottom water layers can be dramatic, with plenty of oxygen near the surface, but practically none near the bottom. The oxygen profiles measured during the water quality study can illustrate if

this is occurring. This is important because the absence of oxygen (anoxia) near the lake bottom can have adverse effects in eutrophic lakes resulting in the chemical release of phosphorus from lake sediment and the production of hydrogen sulfide (rotten egg smell) and other gases in the bottom waters. Low oxygen conditions in the upper water of a lake can also be problematic since all aquatic organisms need oxygen to live. Some oxygen may be present in the water, but at too low a concentration to sustain aquatic life. Oxygen is needed by all plants, virtually all algae and for many chemical reactions that are important in lake functioning. Most adult sport-fish such as largemouth bass and bluegill require at least 3 mg/L of DO in the water to survive. However, their offspring require at least 5 mg/L DO as they are more sensitive to DO stress. When DO concentrations drop below 3 mg/L, rough fish such as carp and green sunfish are favored and over time will become the dominant fish species.

External pollution in the form of oxygen-demanding organic matter (i.e., sewage, lawn clippings, soil from shoreline erosion, and agricultural runoff) or nutrients that stimulate the growth of excessive organic matter (i.e., algae and plants) can reduce average DO concentrations in the lake by increasing oxygen consumption. This can have a detrimental impact on the fish community, which may be squeezed into a very small volume of water as a result of high temperatures in the epilimnion and low DO levels in the hypolimnion.

Nutrients:

Phosphorus:
For most Lake County lakes, phosphorus is the nutrient that limits plant and algae growth. This means that any addition of phosphorus to a lake will typically result in algae blooms or high plant densities during the summer. The source of phosphorus to a lake can be external or internal (or both). External sources of phosphorus enter a lake through point (i.e., storm pipes and wastewater discharge) and non-point runoff (i.e., overland water flow). This runoff can pick up large amounts of phosphorus from agricultural fields, septic systems or impervious surfaces before it empties into the lake.

Internal sources of phosphorus originate within the lake and are typically linked to the lake sediment. In lakes with high oxygen levels (oxic), phosphorus can be released from the sediment through plants or sediment resuspension. Plants take up sediment-bound phosphorus through their roots, releasing it in small amounts to the water column throughout their life cycles, and in large amounts once they die and begin to decompose. Sediment resuspension can occur through biological or mechanical means. Bottom-feeding fish, such as common carp and black bullhead can release phosphorus by stirring up bottom sediment during feeding activities and can add phosphorus to a lake through their fecal matter. Sediment resuspension, and subsequent phosphorus release, can also occur via wind/wave action or through the use of artificial aerators, especially in shallow lakes. In lakes that thermally stratify, internal phosphorus release can occur from the sediment through chemical means. Once oxygen is depleted (anoxia) in the hypolimnion, chemical reactions occur in which phosphorus bound to iron complexes in the sediment becomes soluble and is released into the water column. This phosphorus is trapped in the hypolimnion and is unavailable to algae until fall turnover, and can cause algae blooms once

it moves into the sunlit surface water at that time. Accordingly, many of the lakes in Lake County are plagued by dense algae blooms and excessive, exotic plant coverage, which negatively affect DO levels, fish communities and water clarity.

Lakes with an average phosphorus concentration greater than 0.05 mg/L are considered nutrient rich. The median near surface total phosphorus (TP) concentration in Lake County lakes from 2000-2005 is 0.063 mg/L and ranged from a non-detectable minimum of <0.010 mg/L on five lakes to a maximum of 3.880 mg/L on Albert Lake. The median anoxic TP concentration in Lake County lakes from 2000-2005 was 0.174 mg/L and ranged from a minimum of 0.012 mg/L in West Loon Lake to a maximum of 3.880 mg/L in Taylor Lake.

The analysis of phosphorus also included soluble reactive phosphorus (SRP), a dissolved form of phosphorus that is readily available for plant and algae growth. SRP is not discussed in great detail in most of the water quality reports because SRP concentrations vary throughout the season depending on how plants and algae absorb and release it. It gives an indication of how much phosphorus is available for uptake, but, because it does not take all forms of phosphorus into account, it does not indicate how much phosphorus is truly present in the water column. TP is considered a better indicator of a lake's nutrient status because its concentrations remain more stable than soluble reactive phosphorus. However, elevated SRP levels are a strong indicator of nutrient problems in a lake.

Nitrogen:
Nitrogen is also an important nutrient for plant and algae growth. Sources of nitrogen to a lake vary widely, ranging from fertilizer and animal wastes, to human waste from sewage treatment plants or failing septic systems, to groundwater, air and rainfall. As a result, it is very difficult to control or reduce nitrogen inputs to a lake. Different forms of nitrogen are present in a lake under different oxic conditions. NH_4^+ (ammonium) is released from decomposing organic material under anoxic conditions and accumulates in the hypolimnion of thermally stratified lakes. If NH_4^+ comes into contact with oxygen, it is immediately converted to NO_2 (nitrite) which is then oxidized to NO_3^- (nitrate). Therefore, in a thermally stratified lake, levels of NH_4^+ would only be elevated in the hypolimnion and levels of NO_3^- would only be elevated in the epilimnion. Both NH_4^+ and NO_3^- can be used as a nitrogen source by aquatic plants and algae. Total Kjeldahl nitrogen (TKN) is a measure of organic nitrogen plus ammonium. Adding the concentrations of TKN and nitrate together gives an indication of the amount of total nitrogen present in the water column. If inorganic nitrogen (NO_3^-, NO_2^-, NH_4^+) concentrations exceed 0.3 mg/L in spring, sufficient nitrogen is available to support summer algae blooms. However, low nitrogen levels do not guarantee limited algae growth the way low phosphorus levels do. Nitrogen gas in the air can dissolve in lake water and blue-green algae can "fix" atmospheric nitrogen, converting it into a usable form. Since other types of algae do not have the ability to do this, nuisance blue-green algae blooms are typically associated with lakes that are nitrogen limited (i.e., have low nitrogen levels).

The ratio of TKN plus nitrate nitrogen to total phosphorus (TN:TP) can indicate whether plant/algae growth in a lake is limited by nitrogen or phosphorus. Ratios of less than 10:1

suggest a system limited by nitrogen, while lakes with ratios greater than 20:1 are limited by phosphorus. It is important to know if a lake is limited by nitrogen or phosphorus because any addition of the limiting nutrient to the lake will, likely, result in algae blooms or an increase in plant density.

Solids:

Although several forms of solids (total solids, total suspended solids, total volatile solids) were measured each month by the Lakes Management Staff, total suspended solids (TSS) have the most impact on other variables and on the lake as a whole. TSS are particles of algae or sediment suspended in the water column. High TSS concentrations can result from algae blooms, sediment resuspension, and/or the inflow of turbid water, and are typically associated with low water clarity and high phosphorus concentrations in many lakes in Lake County. Low water clarity and high phosphorus concentrations, in turn, exacerbate the high TSS problem by leading to reduced plant density (which stabilize lake sediment) and increased occurrence of algae blooms. The median TSS value in epilimnetic waters in Lake County is 7.9 mg/L, ranging from below the 1 mg/L detection limit (10 lakes) to 165 mg/L in Fairfield Marsh.

TVS represents the fraction of total solids that are organic in nature, such as algae cells, tiny pieces of plant material, and/or tiny animals (zooplankton) in the water column. High TVS values indicate that a large portion of the suspended solids may be made up of algae cells. This is important in determining possible sources of phosphorus to a lake. If much of the suspended material in the water column is determined to be resuspended sediment that is releasing phosphorus, this problem would be addressed differently than if the suspended material was made up of algae cells that were releasing phosphorus. The median TVS value was 132 mg/L, ranging from 34 mg/L in Pulaski Pond to 298 mg/L in Fairfield Marsh.

Water Clarity:

Water clarity (transparency) is not a chemical property of lake water, but is often an indicator of a lake's overall water quality. It is affected by a lake's water color, which is a reflection of the amount of total suspended solids and dissolved organic chemicals. Thus, transparency is a measure of particle concentration and is measured with a Secchi disk. Generally, the lower the clarity or Secchi depth, the poorer the water quality. A decrease in Secchi depth during the summer occurs as the result of an increase in suspended solids (algae or sediment) in the water column. Aquatic plants play an important role in the level of water clarity and can, in turn, be negatively affected by low clarity levels. Plants increase clarity by competing with algae for resources and by stabilizing sediments to prevent sediment resuspension. A lake with a healthy plant community will almost always have higher water clarity than a lake without plants. Additionally, if the plants in a lake are removed (through herbicide treatment or the stocking of grass carp), the lake will probably become dominated by algae and Secchi depth will decrease. This makes it very difficult for plants to become re-established due to the lack of available sunlight and the lake will, most likely, remain turbid. Turbidity will be accelerated if the lake is very shallow and/or common carp are present. Shallow lakes are more susceptible to sediment

resuspension through wind/wave action and are more likely to experience clarity problems if plants are not present to stabilize bottom sediment.

Common Carp are prolific fish that feed on invertebrates in the sediment. Their feeding activities stir up bottom sediment and can dramatically decrease water clarity in shallow lakes. As mentioned above, lakes with low water clarity are, generally, considered to have poor water quality. This is because the causes and effects of low clarity negatively impact the plant and fish communities, as well as the levels of phosphorus in a lake. The detrimental impacts of low Secchi depth to plants has already been discussed. Fish populations will suffer as water clarity decreases due to a lack of food and decreased ability to successfully hunt for prey. Bluegills are planktivorous fish and feed on invertebrates that inhabit aquatic plants. If low clarity results in the disappearance of plants, this food source will disappear too. Largemouth Bass and Northern Pike are piscivorous fish that feed on other fish and hunt by sight. As the water clarity decreases, these fish species find it more difficult to see and ambush prey and may decline in size as a result. This could eventually lead to an imbalance in the fish community. Phosphorus release from resuspended sediment could increase as water clarity and plant density decrease. This would then result in increased algae blooms, further reducing Secchi depth and aggravating all problems just discussed. The average Secchi depth for Lake County lakes is 3.17 feet. From 2000-2005, Fairfield Marsh and Patski Pond had the lowest Secchi depths (0.33 feet) and Bangs Lake had the highest (29.23 feet). As an example of the difference in Secchi depth based on plant coverage, South Churchill Lake, which had no plant coverage and large numbers of Common Carp in 2003 had an average Secchi depth of 0.73 feet (over four times lower than the county average), while Deep Lake, which had a diverse plant community and few carp had an average 2003 Secchi depth of 12.48 feet (almost four times higher than the county average).

Another measure of clarity is the use of a light meter. The light meter measures the amount of light at the surface of the lake and the amount of light at each depth in the water column. The amount of attenuation and absorption (decreases) of light by the water column are major factors controlling temperature and potential photosynthesis. Light intensity at the lake surface varies seasonally and with cloud cover, and decreases with depth. The deeper into the water column light penetrates, the deeper potential plant growth. The maximum depth at which algae and plants can grow underwater is usually at the depth where the amount of light available is reduced to 0.5%-1% of the amount of light available at the lake surface. This is called the euphotic (sunlit) zone. A general rule of thumb in Lake County is that the 1% light level is about 1 to 3 times the Secchi disk depth.

Alkalinity, Conductivity, Chloride, pH:

Alkalinity:

Alkalinity is the measurement of the amount of acid necessary to neutralize carbonate ($CO_3^{=}$) and bicarbonate (HCO_3^-) ions in the water, and represents the buffering capacity of a body of water. The alkalinity of lake water depends on the types of minerals in the surrounding soils and in the bedrock. It also depends on how often the lake water comes in contact with these minerals. If a lake gets groundwater from aquifers containing limestone minerals such as calcium

carbonate ($CaCO_3$) or dolomite ($CaMgCO_3$), alkalinity will be high. The median alkalinity in Lake County lakes (162 mg/L) is considered moderately hard according to the hardness classification scale of Brown, Skougstad and Fishman (1970). Because hard water (alkaline) lakes often have watersheds with fertile soils that add nutrients to the water, they usually produce more fish and aquatic plants than soft water lakes. Since the majority of Lake County lakes have a high alkalinity they are able to buffer the adverse effects of acid rain.

Conductivity and Chloride:

Conductivity is the inverse measure of the resistance of lake water to an electric flow. This means that the higher the conductivity, the more easily an electric current is able to flow through water. Since electric currents travel along ions in water, the more chemical ions or dissolved salts a body of water contains, the higher the conductivity will be. Accordingly, conductivity has been correlated to total dissolved solids and chloride ions. The amount of dissolved solids or conductivity of a lake is dependent on the lake and watershed geology, the size of the watershed flowing into the lake, the land uses within that watershed, and evaporation and bacterial activity. Many Lake County lakes have elevated conductivity levels in May, but not during any other month. This was because chloride, in the form of road salt, was washing into the lakes with spring rains, increasing conductivity. Most road salt is sodium chloride, calcium chloride, potassium chloride, magnesium chloride or ferrocyanide salts. Beginning in 2004, chloride concentrations are one of the parameters measured during the lake studies. Increased chloride concentrations may have a negative impact on aquatic organisms. Conductivity changes occur seasonally and with depth. For example, in stratified lakes the conductivity normally increases in the hypolimnion as bacterial decomposition converts organic materials to bicarbonate and carbonate ions depending on the pH of the water. These newly created ions increase the conductivity and total dissolved solids. Over the long term, conductivity is a good indicator of potential watershed or lake problems if an increasing trend is noted over a period of years. It is also important to know the conductivity of the water when fishery assessments are conducted, as electroshocking requires a high enough conductivity to properly stun the fish, but not too high as to cause injury or death.

pH:
pH is the measurement of hydrogen ion (H^+) activity in water. The pH of pure water is neutral at 7 and is considered acidic at levels below 7 and basic at levels above 7. Low pH levels of 4-5 are toxic to most aquatic life, while high pH levels (9-10) are not only toxic to aquatic life but may also result in the release of phosphorus from lake sediment. The presence of high plant densities can increase pH levels through photosynthesis, and lakes dominated by a large amount of plants or algae can experience large fluctuations in pH levels from day to night, depending on the rates of photosynthesis and respiration. Few, if any pH problems exist in Lake County lakes. Typically, the flooded gravel mines in the county are more acidic than the glacial lakes as they have less biological activity, but do not usually drop below pH levels of 7. The median near surface pH value of Lake County lakes is 8.30, with a minimum of 7.06 in Deer Lake and a maximum of 10.28 in Round Lake Marsh North.

Eutrophication and Trophic State Index:

The word *eutrophication* comes from a Greek word meaning "well nourished." This also describes the process in which a lake becomes enriched with nutrients. Over time, this is a lake's natural aging process, as it slowly fills in with eroded materials from the surrounding watershed and with decaying plants. If no human impacts disturb the watershed or the lake, natural eutrophication can take thousands of years. However, human activities on a lake or in the watershed accelerate this process by resulting in rapid soil erosion and heavy phosphorus inputs. This accelerated aging process on a lake is referred to as cultural eutrophication. The term trophic state refers to the amount of nutrient enrichment within a lake system. *Oligotrophic* lakes are usually deep and clear with low nutrient levels, little plant growth and a limited fishery. *Mesotrophic* lakes are more biologically productive than oligotrophic lakes and have moderate nutrient levels and more plant growth. A lake labeled as *eutrophic* is high in nutrients and can support high plant densities and large fish populations. Water clarity is typically poorer than oligotrophic or mesotrophic lakes and dissolved oxygen problems may be present. A *hypereutrophic* lake has excessive nutrients, resulting in nuisance plant or algae growth. These lakes are often pea-soup green, with poor water clarity. Low dissolved oxygen may also be a problem, with fish kills occurring in shallow, hypereutrophic lakes more often than less enriched lakes. As a result, rough fish (tolerant of low dissolved oxygen levels) dominate the fish community of many hypereutrophic lakes. The categorization of a lake into a certain trophic state should not be viewed as a "good to bad" categorization, as most lake residents rate their lake based on desired usage. For example, a fisherman would consider a plant-dominated, clear lake to be desirable, while a water-skier might prefer a turbid lake devoid of plants. Most lakes in Lake County are eutrophic or hypereutrophic. This is primarily as a result of cultural eutrophication. However, due to the fertile soil in this area, many lakes (especially man-made) may have started out under eutrophic conditions and will never attain even mesotrophic conditions, regardless of any amount of money put into the management options. This is not an excuse to allow a lake to continue to deteriorate, but may serve as a reality check for lake owners attempting to create unrealistic conditions in their lakes.

The Trophic State Index (TSI) is an index which attaches a score to a lake based on its average

total phosphorus concentration, its average Secchi depth (water transparency) and/or its average chlorophyll *a* concentration (which represent algae biomass). It is based on the principle that as phosphorus levels increase, chlorophyll *a* concentrations increase and Secchi depth decreases. The higher the TSI score, the more nutrient-rich a lake is, and once a score is obtained, the lake can then be designated as oligotrophic, mesotrophic or eutrophic. Table 1 (below) illustrates the Trophic State Index using phosphorus concentration and Secchi depth.

Table 1. Trophic State Index (TSI).

Trophic State	TSI score	Total Phosphorus (mg/L)	Secchi Depth (feet)
Oligotrophic	<40	≤ 0.012	>13.12
Mesotrophic	≥40<50	>0.012 ≤ 0.024	≥6.56<13.12
Eutrophic	≥50<70	>0.024 ≤ 0.096	≥1.64<6.56
Hypereutrophic	≥70	>0.096	< 1.64

APPENDIX D. LAKE MANAGEMENT OPTIONS.

D1. Options for Aquatic Plant Management

Option 1: Aquatic Herbicides

Aquatic herbicides are the most common method to control nuisance vegetation/algae. When used properly, they can provide selective and reliable control. Products cannot be licensed for use in aquatic situations unless there is less than a 1 in 1,000,000 chance of any negative effects on human health, wildlife, and the environment. Prior to herbicide application, licensed applicators should evaluate the lake's vegetation and, along with the lake's management plan, choose the appropriate herbicide and treatment areas, and apply the herbicides during appropriate conditions (i.e., low wind speed, DO concentration, temperature).

When used properly, aquatic herbicides can be a powerful tool in management of excessive vegetation. Often, aquatic herbicide treatments can be more cost effective in the long run compared to other management techniques. The fisheries and waterfowl populations of the lake would benefit greatly due to an increase in quality habitat and food supply. Dense stands of plants would be thinned out and improve spawning habitat and food source availability for fish. By implementing a good management plan with aquatic herbicides, usage opportunities of the lake would increase.

The most obvious drawback of using aquatic herbicides is the input of chemicals into the lake. Even though the United States Environmental Protection Agency (USEPA) approved these chemicals for use, human error can make them unsafe and bring about undesired outcomes. If not properly used, aquatic herbicides can remove too much vegetation from the lake. Another problem associated with removing too much vegetation is the loss of sediment stabilization by plants, which can lead to increased turbidity and resuspension of nutrients. After the initial removal, there is a possibility for regrowth of vegetation. Upon regrowth, weedy plants such as Eurasian Watermilfoil and Coontail quickly reestablish, form dense stands, and prevent the growth of desirable species. This causes a decrease in plant biodiversity. Over-removal, and possible regrowth of nuisance vegetation that may follow will drastically impair recreational use of the lake.

Option 2: Mechanical Harvesting

Mechanical harvesting involves the cutting and removal of nuisance aquatic vegetation by large specialized boats with underwater cutting bars. The total removal or over removal (neither of which should never be the plan of any management entity) of plants by mechanical harvesting should never be attempted. To avoid complete or over removal, the management entity should have a harvesting plan that determines where and how much vegetation is to be removed.

Mechanical harvesting can be a selective means to reduce stands of nuisance vegetation in a lake. Typically, plants cut low enough to restore recreational use and limit or prevent regrowth. This practice normally improves habitat for fish and other aquatic organisms.
High initial investment, extensive maintenance, and high operational costs have led to decreased use. Mechanical harvesters cannot be used in less than 2-4 feet of water (depending on draft of

the harvester) and cannot maneuver well in tight places. The harvested plant material must be disposed of properly to a place that can accommodate large quantities of plants and prevent any from washing back into the lake. Fish, mussels, turtles and other aquatic organisms are commonly caught in the harvester and injured or even removed from the lake in the harvesting process. After the initial removal, there is a possibility for vegetation regrowth. If complete/over removal does occur several problems can result. One problem is the loss of sediment stabilization by plants, which can lead to increased turbidity and resuspension of nutrients. Another problem with mechanical harvesting, even if properly done, is that it can be a nonselective process.

Option 3: Hand Removal

Hand removal of excessive aquatic vegetation is a commonly used management technique. Hand removal is normally used in small ponds/lakes and limited areas for selective vegetation removal. Areas surrounding piers and beaches are commonly targeted areas. Typically tools such as rakes and cutting bars are used to remove vegetation. Hand removal is a quick, inexpensive, and selective way to remove nuisance vegetation. There are few negative attributes to hand removal. One negative implication is labor. Depending on the extent of infestation, removal of a large amount of vegetation can be quite tiresome. Another drawback can be disposal. Finding a site for numerous residents to dispose of large quantities of harvested vegetation can sometimes be problematic.

Option 4: Water Milfoil Weevil

Euhrychiopsis lecontei (*E. lecontei*) is a biological control organism used to control Eurasian Watermilfoil (EWM). *E. lecontei* is a native weevil, which feeds exclusively on milfoil species. It is stocked as a biocontrol and is commonly referred to as the Eurasian Watermilfoil weevil. Currently, the LCHD-Lakes Management Unit has documented weevils in 35 Lake County lakes. Many of these lakes have seen declines in EWM densities in recent years. Weevils are stocked in known quantities to achieve a density of 1-4 weevils per stem. As weevil populations expand, EWM populations may decline. After EWM declines, weevil populations decline and do not feed on any other aquatic plants. Currently only one company, EnviroScience Inc., has a stocking program (called the MiddFoil® process). The program includes evaluation of EWM densities, of current weevil populations (if any), stocking, monitoring, and restocking as needed.

If control with milfoil weevils were successful, the quality of the lake would be improved. Native plants could start to recolonize, and the fishery of the lake would improve due to more balanced predation and higher quality habitat. Waterfowl would benefit due to increased food sources and availability of prey. Use of milfoil weevils does have some drawbacks. Control using the weevil has been inconsistent in many cases. Also, milfoil control using weevils may not work well on plants in deep water. Furthermore, weevils do not work well in areas where plants are continuously disturbed by activities such as powerboats, swimming, harvesting or herbicide use. One of the most prohibitive aspects to weevil use is price. Typically weevils are stocked to achieve a density of 1-4 weevils per stem. This translates to 500-3000 weevils per acre.

Option 5: Reestablishing Native Aquatic Vegetation

Revegetation should only be done when existing nuisance vegetation, such as Eurasian Watermilfoil, are under control using one of the above management options. If the lake has poor clarity due to excessive algal growth or turbidity, these problems must be addressed before a revegetation plan is undertaken. At maximum, planting depth light levels must be greater than 1-5% of the surface light levels for plant growth and photosynthesis.

There are two methods by which reestablishment can be accomplished. The first is use of existing plant populations to revegetate other areas within the lake. The second method of reestablishment is to import native plants from an outside source. A variety of plants can be ordered from nurseries that specialize in native aquatic plants. By revegetating newly opened areas that were once infested with nuisance species, the lake will benefit in several ways. There are few negative impacts to revegetating a lake. One possible drawback is the possibility of new vegetation expanding to nuisance levels and needing control. However, this is an unlikely outcome. Another drawback could be the high costs of extensive revegetation with imported plants.

D2. Options for Nuisance Algae Management

Option 1: Algaecides

Algaecides are a quick and inexpensive way to temporarily treat nuisance algae. Copper sulfate ($CuSO_4$) and chelated copper products are the two main algaecides in use. There is also a non-copper based algaecide on the market called GreenClean™ from BIOsafe Systems, which contains the active ingredient sodium carbonate peroxyhydrate. Regardless of active ingredient, all forms act as contact killers. This means that the product has to come into contact with the algae to be effective. Algaecides come in two forms: granular and liquid. Granular algaecides are mainly used on filamentous algae where they are spread over their mats. Liquid algaecides are mixed with a known amount of water to achieve a known concentration and sprayed onto/into the water. Liquid forms are used on both filamentous and planktonic algae. When applying an algaecide it is important that the label is completely read and followed. If too much of the lake is treated, an oxygen crash caused by the decomposition of treated algae may cause fish kills. Additionally, treatments should never be applied when blooms/mats are at their fullest extent. It is best to divide the lake into at least two sections depending on the size of the lake, (larger lakes will need to be divided into more sections), and then treat the lake one section at a time allowing at least two weeks between treatments. Furthermore, application of algaecides should never be done in extremely hot weather (>90°F) or when dissolved oxygen concentrations are low. It is best to treat in spring or when the blooms/mats start to appear.

A properly implemented plan can often provide season long control with minimal applications. The fishery and waterfowl populations of the lake would also benefit due to a decrease in nuisance algal blooms, which would increase water clarity. This in turn would allow the native aquatic plants to return to the lake. Newly established stands of plants would improve spawning habitat and food source availability for fish. Waterfowl population would also benefit from increases in quality food sources. By implementing a good management plan, usage opportunities for the lake would increase. Activities such as boating and swimming would improve due to the removal of thick blooms and/or mats of algae.

The most obvious drawback of using algaecides is the input of chemicals into the lake. Even though the United States Environmental Protection Agency (USEPA) approved these chemicals for use, human error and overuse can make them unsafe and bring about undesired outcomes. As the algae are continuously exposed to copper, some species are becoming more and more tolerant. This results in the use of higher concentrations in order to achieve adequate control, which can be unhealthy for the lake. In other instances, by eliminating one type of algae, lake managers are finding that other species that are even more problematic are showing up. These species can often be more difficult to control due to an inherent resistance to copper products. Additionally, excessive use of copper products can lead to a build up of copper in lake sediment. This can cause problems for activities such as dredging. Due to a large amount of copper in the sediment, special permits and disposal methods would have to be utilized.

Option 2: Alum Treatment

A possible remedy to excessive algal growth is to eliminate or greatly reduce the amount of phosphorus. This can be accomplished by using aluminum sulfate (alum). Alum binds water-borne phosphorus and forms a flocculent layer that settles on the bottom making it unavailable, thus reducing algal growth. This flocculent layer can then prevent sediment bound phosphorus from entering the water column. Alum treatments typically last 1 to 20 years depending on various parameters. Lakes with low mean depth to surface area ratio benefit more quickly from alum applications, while lakes with high mean depth to surface area ratio (thermally stratified lakes) will see more longevity from an alum application due to isolation of the flocculent layer. Lakes with small watersheds are also better candidates because external phosphorus sources can be limited.

Phosphorus inactivation is a possible long-term solution for controlling nuisance algae and increasing water clarity. This makes alum more cost effective in the long-term compared to continual treatment with algaecides. Effects of alum treatments can be seen in as little as a few days. The increase in clarity can have many positive effects on the lakes ecosystem. With increased clarity, plant populations could expand or reestablish. This in turn would improve fish habitat and provide improved food/habitat sources for other organisms. Recreational activities such as swimming and fishing would be improved due to increased water clarity and healthy plant populations.

There are also several drawbacks to alum. In order for alum to provide long-term effectiveness, external nutrient inputs must also be reduced or eliminated. With larger watersheds this could prove to be physically and financially difficult. Phosphorus inactivation may be shortened by excessive plant growth or motorboat traffic, which can disturb the flocculent layer and allow phosphorus to be released. Also, lakes that are shallow, non-stratified, and wind blown typically do not achieve long term control due to disruption of the flocculent layer. If alum is not properly applied, toxicity problems may occur. Due to these concerns, it is recommended that a lake management professional plans and administers the alum treatment.

Option 3: Revegetation With Native Aquatic Plants

A healthy native plant population can reduce algal growth. Many lakes with long-standing algal problems have a sparse to non-existent plant population. This is due to reduction in light penetration by excessive algal blooms and/or mats. Revegetation should only be done when existing nuisance algal blooms are under control using one of the above management options. If the lake has poor clarity due to excessive algal growth or turbidity, these problems must be addressed before a revegetation plan is undertaken. Planting depth light levels must be greater than 1-5% of the surface light levels for plant growth. If aquatic herbicides are being used to control existing vegetation, their use should be scaled back or abandoned all together. This will allow the vegetation to grow back, which will help in controlling the algae in addition to other positive impacts associated with a healthy plant population.

There are two methods by which reestablishment can be accomplished. The first is use of existing plant populations to revegetate other areas within the lake. Plants from one part of the

lake should be allowed to naturally expand into adjacent areas filling the niche left by the nuisance algae. The second method of reestablishment is to import native plants from an outside source. A variety of plants can be ordered from nurseries that specialize in native aquatic plants. These plants are available in several forms such as seeds, roots, and small plants. These two methods can be used in conjunction with each other to increase both quantity and biodiversity of plant populations. Additionally, plantings must be protected from waterfowl and other wildlife. Simple cages made out of wooden or metal stakes and chicken wire should be erected around planted areas for at least one season. The cages are removed once the plants are established and less vulnerable. If large-scale revegetation is needed it would be best to use a consultant to plan and conduct the restoration. A list can be obtained from the Lake Management Unit that lists common, native plants that should be considered when developing a revegetation plan. Included in this list are emergent shoreline vegetation (rushes, cattails, etc) and submersed aquatic plants (pondweeds, *Vallisneria*, etc).

By revegetating opened areas, the lake will benefit in several ways. Once established, native plant populations will help to control growth of nuisance algae by shading and competition for resources. This provides a more natural approach as compared to other management options. Expanded native plant populations will also help with sediment stabilization. This in turn will have a positive effect on water clarity by reducing suspended solids and nutrients that decrease clarity and cause excessive algal growth. Properly revegetating shallow water areas with plants such as cattails, bulrushes, and water lilies can help reduce wave action that can lead to shoreline erosion. Increases in desirable vegetation will increase the plant biodiversity and also provide better quality habitat and food sources for fish and other wildlife. Recreational uses of the lake such as fishing and boating will also improve due to the improvement in water quality and the suppression of weedy species.

One drawback is the possibility of new vegetation expanding to nuisance levels and needing control. Another drawback could be high costs if extensive revegetation is needed using imported plants. If a consultant were used costs would be substantially higher. Additional costs could be associated with constructing proper herbivory protection measures.

D3. Options to Assess Your Lake's Fishery

Many lakes have a fish-stocking program in which fish are stocked every year or two to supplement fish species already occurring in the lake or to introduce additional fish species into the system. However, few lakes that participate in stocking check the progress or success of these programs with regular fish surveys. Lake managers should have information about whether or not funds delegated to fish stocking are being well spent, and it is difficult to determine how stocked fish species are surviving and reproducing or how they are affecting the rest of the fish community without a comprehensive fish assessment.

A simple, inexpensive way to collect information on the status of a fishery is to sample anglers actively involved in recreational fishing on the lake and evaluate the types, numbers and sizes of fish caught. Such information provides insight on the status of fish populations in the lake, as well as a direct measure of the quality of fishing and the fishing experience. However, the numbers and types of fish sampled by anglers are limited, focusing on game and catchable-sized fish. Thus, in order to obtain a comprehensive assessment of the fish community, including non-game fish species, more quantitative methods such as gill netting, trap netting, seining, trawling, angling (hook and line fishing) and electroshocking must be employed. Each method has its advantages and limitations, and frequently multiple gears are employed. The best gear and sampling methods depend on the target species and life stage, the types of information desired, and the environment to be sampled.

It is best to monitor fish populations annually. The best time of year depends on the sampling method, the target fish species, and the types of data to be collected. In many lakes and regions, the best time to sample fish is during the fall turnover period after thermal stratification breaks down and the lake is completely mixed because: (1) young-of-year (YOY) and age 1+ (one year or older) fish of most target species should be present and vulnerable to most standard collection gear, including seines, trap nets and electroshockers; (2) species that dwell in the hypolimnion during the summer may be more vulnerable to capture during fall overturn; and (3) lower water temperatures in the fall can help reduce sampling-related mortality. Sampling locations are also species, life stage, and gear dependent. As with sampling methods and time, locations should be selected to maximize capture efficiency for the target species of interest and provide the greatest gain in information for the least amount of sampling effort.

The Illinois Department of Natural Resources (IDNR) will perform a fish survey at no charge on most public and some private water bodies. In order to determine if your lake is eligible for a survey by the IDNR, contact Frank Jakubecik, Fisheries Biologist, at (815) 675-2319. If a lake is not eligible for an IDNR fish survey or if a more comprehensive survey is desired, contact the Lakes Management Unit for a list of consultants.

D4. Options to Enhance Wildlife Habitat Conditions on a Lake

Option 1: Increase Habitat Cover

One of the best ways to increase habitat cover is to leave a minimum 25-foot buffer between the edge of the water and any mowed grass. Allow native plants to grow or plant native vegetation along shorelines, including emergent vegetation such as cattails, rushes, and bulrushes. This will provide cover from predators and provide nesting structure for many wildlife species and their prey.

Brush piles also make excellent wildlife habitat. They provide cover as well as food resources for many species. Brush piles are easy to create and will last for several years. They should be place at least 10 feet away from the shoreline to prevent any debris from washing into the lake. Trees that have fallen on the ground or into the water are beneficial by harboring food and providing cover for many wildlife species. In a lake, fallen trees provide excellent cover for fish, basking sites for turtles, and perches for herons and egrets. Increasing habitat cover should not be limited to the terrestrial environment. Native aquatic vegetation, particularly along the shoreline, can provide cover for fish and other wildlife. Finally, by increasing habitat, wildlife is attracted to and uses the area as a place to raise their young. However, if vegetation is allowed to grow, lake access and visibility may be limited. If this occurs, a small path can be made to the shoreline.

Option 2: Increase Natural Food Supply

This can be accomplished in conjunction with Option 1. Habitats with a diversity of native plants will provide an ample food supply for wildlife. Food comes in a variety of forms, from seeds to leaves or roots to invertebrates that live on or are attracted to the plants. Beneficial aquatic plants are particularly important to waterfowl in the spring and fall, as they replenish energy reserves lost during migration. Supplying natural foods artificially (i.e., birdfeeders, nectar feeders, corn cobs, etc.) will attract wildlife and in most cases does not harm the animals. However, “people food” such as bread should be avoided. Care should be given to maintain clean feeders and birdbaths to minimize disease outbreaks. Providing food for wildlife will increase the likelihood they will use the area. Migrating wildlife can be attracted with a natural food supply, primarily from seeds, but also from insects, aquatic plants or small fish.

Option 3: Limit Disturbance

Since most species of wildlife are susceptible to human disturbance, any action to curtail disturbances is beneficial. Limiting disturbance can include posting signs in areas of the lake where wildlife may live (e.g., nesting waterfowl), establish a “no wake” area, boat horsepower or

speed limits, or establish restricted boating hours. These are examples of time and space zoning for lake usage. Enforcement and public education are needed if this option is to be successful. In some areas, off-duty law enforcement officers can be hired to patrol the lake.

Limiting disturbance will increase the chance that wildlife will use the lake, particularly for raising their young. Many wildlife species have suffered population declines due to loss of habitat and poor breeding success. This is due in part to their sensitivity to disturbance. Recreation activities such as canoeing and paddleboating may be enhanced by the limited disturbance.

One of the strongest opponents to this option would probably be the powerboat users and water skiers. However, this problem may be solved if a significant portion of the daylight hours and the use of the middle part of the lake (assuming the lake is deep enough) are allowed for powerboating. For example, powerboating could be allowed between 9 AM and 6 PM within the boundaries established by “no wake” restricted area buoys.

D5. Options for Lakes with Shoreline Erosion

Option 1: Install a Seawall

Seawalls are designed to prevent shoreline erosion on lakes in a similar manner they are used along coastlines to prevent beach erosion or harbor siltation. Today, seawalls are generally constructed of steel, although in the past seawalls were made of concrete or wood (frequently old railroad ties). A new type of construction material being used is vinyl or PVC. Vinyl seawalls will not rust over time.

If installed properly and in the appropriate areas (i.e., shorelines with severe erosion) seawalls provide effective erosion control. Seawalls are made to last many years and have relatively low maintenance. However, seawalls are disadvantageous for several reasons. One of the main disadvantages is that they are expensive, since a professional contractor and heavy equipment are needed for installation. Also, if any fill material is placed in the floodplain along the shoreline, compensatory storage may also be needed. Compensatory storage is the process of excavating in a portion of a property or floodplain to compensate for the filling of another portion. Permits and surveys are needed whether replacing old seawall or installing a new one. Seawalls also provide little habitat for fish or wildlife. Because there is no structure for fish, wildlife, or their prey, few animals use shorelines with seawalls. In addition, poor water clarity that may be caused by resuspension of sediment from deflected wave action contributes to poor fish and wildlife habitat, since sight feeding fish and birds (i.e., bass, herons, and kingfishers) are less successful at catching prey. This may contribute to a lake's poor fishery (i.e., stunted fish populations).

Option 2: Install Rock Rip-Rap or Gabions

Rip-rap is the procedure of using rocks to stabilize shorelines. Size of the rock depends on the severity of the erosion, distance to rock source, and aesthetic preferences. Generally, four to eight inch diameter rocks are used. Gabions are wire cages or baskets filled with rock. They provide similar protection as rip-rap, but are less prone to displacement. They can be stacked, like blocks, to provide erosion control for extremely steep slopes.

Rip-rap and gabions can provide good shoreline erosion control. Rocks can absorb some of the wave energy while providing a more aesthetically pleasing appearance than seawalls. If installed properly, rip-rap and gabions will last for many years. Maintenance is relatively low, however, undercutting of the bank can cause sloughing of the rip-rap and subsequent shoreline. Fish and wildlife habitat can also be provided if large (not small) boulders are used. A major disadvantage of rip-rap is the initial expense of installation and associated permits. Installation is expensive since a licensed contractor and heavy equipment are generally needed to conduct the work. Permits are required if replacing existing or installing new rip-rap or gabions and must be acquired prior to work beginning.

Option 3: Create a Buffer Strip

Another effective, more natural method of controlling shoreline erosion is to create a buffer strip with existing or native vegetation. Native plants have deeper root systems than turfgrass and thus hold soil more effectively. Native plants also provide positive aesthetics and good wildlife habitat. Allowing vegetation to naturally propagate the shoreline would be the most cost effective, depending on the severity of erosion and the composition of the current vegetation. Stabilizing the shoreline with vegetation is most effective on slopes less than 2:1 to 3:1, horizontal to vertical, or flatter. Usually a buffer strip of at least 25 feet is recommended, however, wider strips (50 or even 100 feet) are recommended on steeper slopes or areas with severe erosion problems.

Buffer strips can be one of the least expensive means to stabilize shorelines. If no permits or heavy equipment are needed (i.e., no significant earthmoving or filling is planned), the property owner can complete the work without the need of professional contractors. Once established (typically within 3 years), a buffer strip of native vegetation will require little maintenance and may actually reduce the overall maintenance of the property, since the buffer strip will not have to be continuously mowed, watered, or fertilized. Buffer strips may slow the velocity of floodwaters, thus preventing shoreline erosion. Native plants also can withstand fluctuating water levels more effectively than commercial turfgrass. In addition, many wildlife species prefer the native shoreline vegetation habitat and various species are even dependent on native shoreline vegetation for their existence. In addition to the benefits of increased wildlife use, a buffer strip planted with a variety of native plants may provide a season long show of colors from flowers, leaves, seeds, and stems. This is not only aesthetically pleasing to people, but also benefits wildlife and the overall health of the lake's ecosystem.

There are few disadvantages to native shoreline vegetation. Certain species (i.e., cattails) can be aggressive and may need to be controlled occasionally. If stands of shoreline vegetation become dense enough, access and visibility to the lake may be compromised to some degree. However, small paths could be cleared to provide lake access or smaller plants could be planted in these areas.

Option 4: Install Biolog, Fiber Roll, or Straw Blanket with Plantings

These products are long cylinders of compacted synthetic or natural fibers wrapped in mesh. The rolls are staked into shallow water. Biologs, fiber rolls, and straw blankets provide erosion control that secure the shoreline in the short-term and allow native plants to establish which will eventually provide long-term shoreline stabilization. They are most often made of bio-degradable materials, which break down by the time the natural vegetation becomes established (generally within 3 years). They provide additional strength to the shoreline, absorb wave energy, and effectively filter run-off from watershed sources. They are most effective in areas where plantings alone are not effective due to existing erosion.

Option 5: Install A-Jacks®

A-Jacks® are made of two pieces of pre-cast concrete when fitted together resemble a playing jacks. These structures are installed along the shoreline and covered with soil and/or an erosion control product. Native vegetation is then planted on the backfilled area. They can be used in areas where severe erosion does not justify a buffer strip alone.
The advantage to A-Jacks® is that they are quite strong and require low maintenance once installed. In addition, once native vegetation becomes established the A-Jacks® cannot be seen. A disadvantage is that installation cost can be high since labor is intensive and requires some heavy equipment. A-Jacks® need to be pre-made and hauled in from the manufacturing site.

Option 6: Establish a "No Wake" Zone or No Motor Area

Establishing a "no wake" zone or no motor area will not solve erosion problems by itself. However, since shoreline erosion is generally not caused by one specific factor, these techniques can be effective if used in combination with one or more of the techniques described above. Limiting boat activity, particularly near shorelines or in shallow areas, may also have an additional benefit by improving water quality since less sediment may be disturbed and resuspended in the water column. Less motorboat disturbance will also benefit wildlife and may encourage many species to use the lake both during spring and fall migration and for summer residence. This may add to the lake's aesthetics and increasing recreational opportunities for some lake users.

Enforcement and public education are the primary obstacles with the "no wake" techniques. Public resistance to any regulation change may be strong, particularly if the lake is open to the public and has had no similar regulations in the past. Depending on the regulations implemented, there may be some loss of recreational use for some users, particularly powerboating. However, if the lake is large enough, certain parts of the lake (i.e., the middle or deepest) may be used for this activity without negatively influencing other uses.

D6. Participate in the Volunteer Lake Monitoring Program

In 1981, the Illinois Volunteer Lake Monitoring Program (VLMP) was established by the Illinois Environmental Protection Agency (Illinois EPA) to gather fundamental information on Illinois' inland lakes, and to provide an educational program for citizens. Approximately 165 lakes (of 3,041 lakes in Illinois) are sampled annually by approximately 300 volunteers. The volunteers are lakeshore residents, lake owners/managers, members of environmental groups, public water supply personnel, and/or citizens with interest in a particular lake.

The VLMP relies on volunteers to gather a variety of information on their chosen lake. The primary measurement is Secchi disk depth. Analysis of the Secchi disk measurement provides an indication of the general water quality condition of the lake, as well as the amount of usable habitat available for fish and other aquatic life.

Microscopic plants and animals, water color, and suspended sediments are factors that interfere with light penetration through the water column and lessen the Secchi disk depth. As a rule, one to three times the Secchi depth is considered the lighted zone of the lake. In this region of the lake there is enough light to allow plants to grow and produce oxygen. Water below the lighted zone can be expected to have little or no dissolved oxygen. Other observations such as water color, suspended algae and sediment, aquatic plants, and odor are also recorded. The sampling season is May through October with volunteer measurements taken twice a month. After volunteers have completed one year of the basic monitoring program, they are qualified to participate in the Expanded Monitoring Program. In the expanded program, volunteers are trained to collect water samples that are shipped to the Illinois EPA laboratory for analysis of total and volatile suspended solids, total phosphorus, nitrate-nitrite nitrogen and ammonia nitrogen. Other parameters that are part of the expanded program include dissolved oxygen, temperature, and zebra mussel monitoring. Additionally, chlorophyll *a* monitoring has been added to the regiment for selected lakes.

For information, please contact:

VLMP Regional Coordinator:
Holly Hudson
Chicago Metropolitan Agency for Planning
233 S. Wacker Drive, Suite 880
Chicago, IL 60606
(312) 386-8700

D7. Options to Reduce Conductivity and Chloride Concentrations

Road salt (sodium chloride) is the most commonly used winter road de-icer. While recent advances in the technology of salt spreaders have increased the efficiency to allow more even distribution, the effect to the surrounding environment has come into question. Whether it is used on highways for public safety or on your sidewalk and driveway to ensure your own safety, the main reason for road salt's popularity is that it is a low cost option. However, it could end up costing you more in the long run from the damages that result from its application.

Excess salt can effect soil and in turn plant growth. This can lead to the die-off of beneficial native plant species that cannot tolerate high salt levels, and lead to the increase of non-native, and/or invasive species that can.

Road salts end up in waterways either directly or through groundwater percolation. The problem is that animals do not use chloride and therefore it builds up in a system. This can lead to decreases in dissolved oxygen, which can lead to a loss of biodiversity.

The Lakes Management Unit monitors the levels of salts in surface waters in the county by measuring conductivity and chloride concentrations (which are correlated to each other). There has been an overall increase in salt levels that has been occurring over the past couple of decades. These increases could have detrimental effects on plants, fish and animals living and using the water.

What can you do to help maintain or reduce chloride levels?

Option 1. Proper Use on Your Property

Ultimately, the less you use of any product, the better. Physically removing as much snow and ice as possible before applying a de-icing agent is the most important step. Adding more products before removing what has already melted can result in over application, meaning unnecessary chemicals ending up in run-off to near by streams and lakes.

Option 2. Examples of Alternatives

While alternatives may contain chloride, they tend to work faster at lower temperatures and therefore require less application to achieve the same result that common road salt would.

Calcium, Magnesium or Potassium Chloride

- Aided by the intense heat evolved during its dissolution, these are used as ice-melting compounds.

Calcium Magnesium Acetate (CMA)

- Mixture of dolomic lime and acetic acid; can also be made from cheese whey and may have even better ice penetration.

- Benefits: low corrosion rates, safe for concrete, low toxicity and biodegradable, stays on surfaces longer (fewer applications necessary).
- Multi-Purpose: use straight, mix with sodium chloride, sand or as a liquid
- Negatives: slow action at low temperatures, higher cost.

Agricultural Byproducts

- Usually mixed with calcium chloride to provide anti-corrosion properties.
- Lower the freezing point of the salt they are added to.
- as a pre-wetting (anti-ice) agent, it's like a Teflon treatment to which ice and snow will not stick.

Local hardware and home improvement stores should carry at least one salt alternative. Some names to look for: Zero Ice Melt Jug, Vaporizer, Ice Away, and many others. Check labels or ask a sales associate before you buy in order to ensure you are purchasing a salt alternative.

Option 3. Talk to Your Municipality About Using an Alternative

Many municipalities are testing or already using alternative products to keep the roads safe. Check with your municipality and encourage the use of these products.

APPENDIX E. WATER QUALITY STATISTICS FOR ALL LAKE COUNTY LAKES

2000 - 2006 Water Quality Parameters, Statistics Summary

	ALKoxic <=3ft00-2006			ALKanoxic 2000-2006	
Average	**167.2**		Average	**201**	
Median	**162.0**		Median	**191**	
Minimum	**64.9**	**IMC**	Minimum	**103**	**Heron Pond**
Maximum	**330.0**	**Flint Lake**	Maximum	**470**	**Lake Marie**
STD	**41.8**		STD	**49**	
n =	**798**		n =	**247**	

	Condoxic <=3ft00-2006			Condanoxic 2000-2006	
Average	**0.8838**		Average	**0.9949**	
Median	**0.7954**		Median	**0.8276**	
Minimum	**0.2542**	**Broberg Marsh**	Minimum	**0.3210**	**Lake Kathyrn**
Maximum	**6.8920**	**IMC**	Maximum	**7.4080**	**IMC**
STD	**0.5391**		STD	**0.7811**	
n =	**796**		n =	**247**	

	NO3-N, Nitrate+Nitrite,oxic <=3ft00-2006			NH3-Nanoxic 2000-2006	
Average	**0.521**		Average	**2.103**	
Median	**0.153**		Median	**1.350**	
Minimum	**<0.05**	***ND**	Minimum	**<0.1**	***ND**
Maximum	**9.670**	**South Churchill Lake**	Maximum	**18.400**	**Taylor Lake**
STD	**1.060**		STD	**2.354**	
n =	**803**		n =	**247**	

*ND = Many lakes had non-detects (71.5%)
Only compare lakes with detectable
concentrations to the statistics above
Beginning in 2006, Nitrate+Nitrite was measured.

*ND = 18.6% Non-detects from 27 different lakes

	pHoxic <=3ft00-2006			pHanoxic 2000-2006	
Average	**8.30**		Average	**7.20**	
Median	**8.30**		Median	**7.18**	
Minimum	**5.21**	**Redwing Slough**	Minimum	**6.24**	**Banana Pond**
Maximum	**10.28**	**Round Lake Marsh North**	Maximum	**8.48**	**Heron Pond**
STD	**0.48**		STD	**0.39**	
n =	**796**		n =	**247**	

	All Secchi 2000-2006	
Average	**4.48**	
Median	**3.27**	
Minimum	**0.33**	**Fairfield Marsh, Patski Pond**
Maximum	**21.82**	**Bangs Lake**
STD	**3.69**	
n =	**740**	

81 of 161 lakes had anoxic conditions
Anoxic conditions are defined <=1 mg/l D.O.
pH Units are equal to the -Log of [H] ion activity
Conductivity units are in MilliSiemens/cm
Secchi Disk depth units are in feet
All others are in mg/L

LCHD Lakes Management Unit ~ 11/28/2006

2000 - 2006 Water Quality Parameters, Statistics Summary (continued)

	TKNoxic <=3ft00-2006	
Average	**1.481**	
Median	**1.260**	
Minimum	**<0.5**	***ND**
Maximum	**10.300**	**Fairfield Marsh**
STD	**0.828**	
n =	**798**	

*ND = 3.6% Non-detects from 14 different lakes

	TKNanoxic 2000-2006	
Average	**2.971**	
Median	**2.270**	
Minimum	**<0.5**	***ND**
Maximum	**21.000**	**Taylor Lake**
STD	**2.341**	
n =	**247**	

*ND = 3.2% Non-detects from 5 different lakes

	TPoxic <=3ft00-2006	
Average	**0.101**	
Median	**0.061**	
Minimum	**<0.01**	***ND**
Maximum	**3.880**	**Albert Lake**
STD	**0.179**	
n =	**798**	

*ND = 0.1% Non-detects from 5 different lakes
(Carina, Minear,& Stone Quarry)

	TPanoxic 2000-2006	
Average	**0.279**	
Median	**0.162**	
Minimum	**0.012**	**West Loon Lake**
Maximum	**3.800**	**Taylor Lake**
STD	**0.369**	
n =	**247**	

	TSSall <=3ft00-2006	
Average	**15.4**	
Median	**7.9**	
Minimum	**<0.1**	***ND**
Maximum	**165.0**	**Fairfield Marsh**
STD	**20.5**	
n =	**810**	

*ND = 1.3% Non-detects from 10 different lakes

	TVSoxic <=3ft00-2006	
Average	**137.7**	
Median	**134.0**	
Minimum	**34.0**	**Pulaski Pond**
Maximum	**298.0**	**Fairfield Marsh**
STD	**41.2**	
n =	**752**	

No 2002 IEPA Chain Lakes

	TDSoxic <=3ft00-2004	
Average	**470**	
Median	**454**	
Minimum	**150**	**Lake Kathryn, White**
Maximum	**1340**	**IMC**
STD	**169**	
n =	**745**	

No 2002 IEPA Chain Lakes.

	CLanoxic <=3ft00-2006	
Average	**261**	
Median	**116**	
Minimum	**41**	**Timber Lake (N)**
Maximum	**2390**	**IMC**
STD	**450**	
n =	**79**	

	CLoxic <=3ft00-2006	
Average	**220**	
Median	**171**	
Minimum	**30**	**White Lake**
Maximum	**2760**	**IMC**
STD	**275**	
n =	**317**	

LakeCounty
Health Department and
Community Health Center

APPENDIX F. GRANT PROGRAM OPPORTUNITES

Table F1. A list of potential grant opportunities

Grant Program Name	Funding Source	Funding Focus			Cost Share	Typical Award
		Water Quality	Flooding	Habitat		
Challenge Grant Program	USFWS			X	>50%	<$10,000
Chicago Wilderness Small Grants Program	CW			X	None	$15,000
Conservation 2000 (C2000)	IDNR			X	None	$10,000 to $500,000
Conservation Reserve Program	NRCS			X	Land	Variable
Five Star Challenge Grant	NFWF			X	None	$5,000 to $20,000
Flood Mitigation Assistance Program	IEMA		X		25%	$200,000
Habitat Restoration Program for the Fox Watershed	LCSWCD			X	25%	<$1,000K
Illinois Clean Lakes Program (ICLP)	IEPA	X			>50%	$5,000 to $30,000
Illinois Clean Energy Community Foundation	ICECF			X	None	Variable
Lakes Education Assistance Grant Program (LEAP)	IEPA	X			None	$500
Northeast Illinois Wetland Conservation Account	USFWS	X		X	>50%	$600 to $200,000
Partners for Fish and Wildlife Program	USFWS			X	>50%	$3,000
Section 206: Aquatic Ecosystem Restoration	USACE			X	35%	<$1,000,000
Section 319: Non-Point Source Management Program	IEPA	X		X	>40%	Variable
STAG Grants	LCSMC	X			None	Variable
Stream Cleanup And Lakeshore Enhancement (SCALE)	IEPA	X			None	$2,000
Streambank Stabilization and Restoration Program (SSRP)	LCSWCD	X		X	25%	Variable
Unincorporated Lake County Drainage Fund	LCPBD		X		>50%	$5,000 to $10,000
Wildlife Habitat Incentives Program	NRCS			X	Land	Variable
Watershed Management Board	LCSMC	X	X	X	>50%	$5K to $10K
Wetland Reserve Program	NRCS			X	Land	Variable

CW = Chicago Wilderness
ICECF = Illinois Clean Energy Community Foundation
IEMA = Illinois Emergency Management Agency
IEPA = Illinois Environmental Protection Agency
IDNR = Illinois Department of Natural Resources
LCPBD = Lake County Planning, Building, and Development Department
LCSMC = Lake County Stormwater Management Commission
LCSWCD = Lake County Soil and Water Conservation District
NFWF = National Fish and Wildlife Foundation
NRCS = Natural Resources Conservation Service
USACE = United States Army Corps of Engineers
USFWS = United States Fish and Wildlife Service

Table F2. Grant Contacts

Chicago Wilderness (CW)
Elizabeth McCance, Director of Conservation Programs
Phone: (312) 580-2138
E-mail: emccance@chicagowilderness.org
http://www.chicagowilderness.org/

Illinois Clean Energy Community Foundation (ICECF)
2 N. LaSalle Street
Suite 950
Chicago, IL 60602
Phone: (312) 372-5191
Fax: (312) 372-5190
http://www.illinoiscleanenergy.org/

Illinois Department of Natural Resources (IDNR)
One Natural Resources Way
Springfield, IL 62702-1271
Phone: (217) 782-9740
http://dnr.state.il.us/orep/C2000

Illinois Emergency Management Agency (IEMA)
110 East Adams Street
Springfield, Illinois 62701
Phone: (217) 785-0229
http://www.state.il.us/iema/index.htm

Illinois Environmental Protection Agency (IEPA)
Bureau of Water - Surface Water Section
1021 North Grand Avenue East
P.O. Box 19276
Springfield, Illinois 62794-9276
Telephone: (217) 782-3362
Fax: (217) 785-1225
http://www.epa.state.il.us/water/financial-assistance/non-point.html

Lake County Planning, Building, and Development Department (LCPBD)
18 N. County Street
Waukegan, IL 60085
Phone: (847) 377-2875
Fax: (847) 782-3016

Lake County Soil and Water Conservation District (LCSWCD)
100 N. Atkinson Road
Suite 102A
Grayslake, IL 60030
Phone: (847)-223-1056
Fax: (847)-223-1127
http://www.lakeswcd.org/

Lake County Stormwater Management Commission (LCSMC)
333-B Peterson Road
Libertyville, IL 60048
Phone: (847) 918-5260
Fax: (847) 918-9826
http://www.co.lake.il.us/smc

National Fish and Wildlife Foundation (NFWF)
Attn: Five Star Restoration Program
1120 Connecticut Avenue N.W., Suite 900
Washington, DC 20036
Phone: (202) 857-0166
Fax: (202) 857-0162
http://nfwf.org/programs/5star-rfp.htm

Natural Resources Conservation Service (NRCS)
Wildlife Habitat Incentives Program Coordinator
USDA Natural Resources Conservation Service
1902 Fox Drive
Champaign, IL 61820
Phone: (217) 398-5267
http://www.nrcs.usda.gov/programs/whip/

United States Army Corps of Engineers (USACE)
111 N. Canal Street
Chicago, Illinois 60606-7206
Telephone: (312)-846-5333
Fax: (312)-353-2169
http://www.lrc.usace.army.mil/

United States Fish and Wildlife Service (USFWS)
Chicago Field Office
1250 South Grove Avenue, Suite 103
Barrington, IL 60010
Phone: (847)-381-2253
Fax: (847)-381-2285

Other Related Contacts

Catalog of Federal Funding Sources for Watershed Protection Web Site
http://cfpub.epa.gov/fedfund/

Fox River Ecosystem Partnership (FREP)
http://foxriverecosystem.org/

North American Wetlands Conservation Act Grants Program
http://birdhabitat.fws.gov/NAWCA/grants.htm

North American Wetland Conservation Act Programs
http://birdhabitat.fws.gov/NAWCA/grants.htm

U.S. Fish and Wildlife Foundation
http://www.nfwf.org/