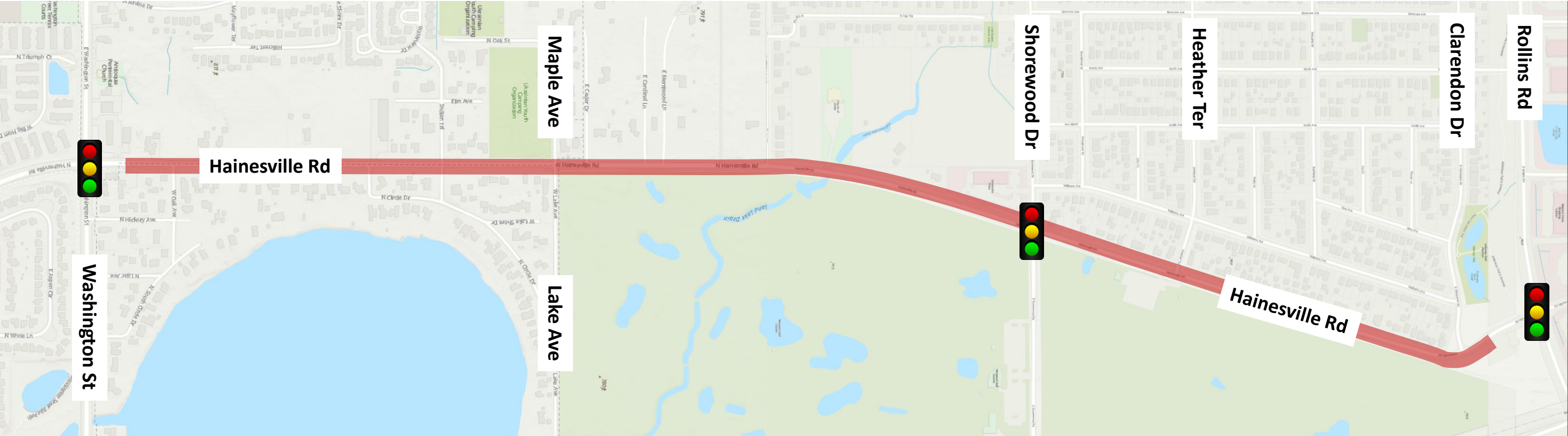




PHASE I Preliminary Engineering & Environmental Studies: HAINESVILLE ROAD ROADWAY IMPROVEMENTS from Washington Street to Rollins Road

PROJECT LOCATION MAP:



LEGEND

-  Project Limits
-  Existing Signalized Intersection