Kellogg Creek Watershed
Lake County, Illinois

Kenosha County - WI
Lake County - IL

Zion
Winthrop Harbor
Wadsworth
Beach Park
Spring Bluff Forest Preserve
North Point Marina
Illinois Beach State Park
Sand Pond
Lake Michigan
Meadowridge Baptist Church Lake
Thunderhawk Golf Club Forest Preserve

Dead Dog Creek
North Branch
Kellogg Creek
North Trib.
South Tributary
Green Bay
Kenosha
Sheridan
Lewis

Legend

- County Boundary
- Kellogg Creek Watershed
- ADID Wetland
- Lake County Wetland Inventory
- Forest Preserves/State Parks
- Incorporated Areas (unincorporated areas in white)
- Lakes & Rivers
- Rivers & Streams
- Expressway/Tollway
- US Highway
- State Highway
- Major Road
- Street
- Rail

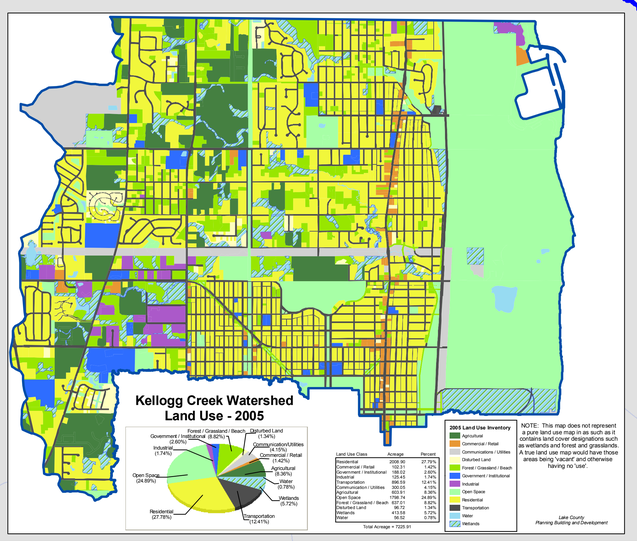
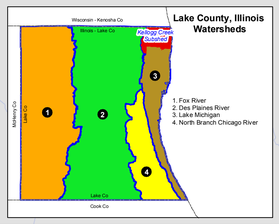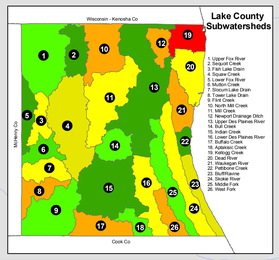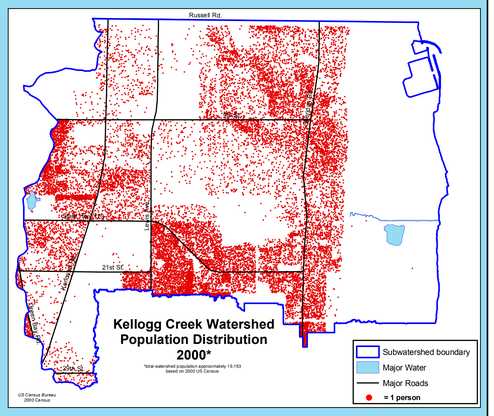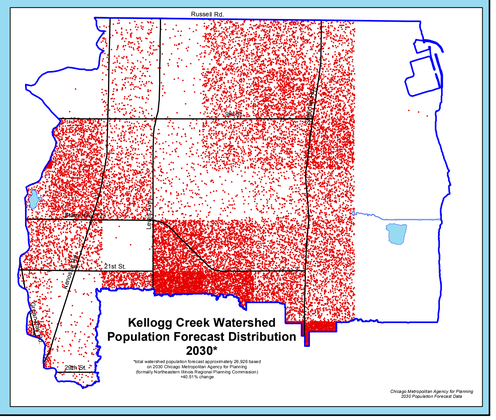
Land Use Class	Acreage	Percent
Residential	2008.66	27.78%
Commercial / Retail	102.71	1.42%
Communications/Utilities	300.21	4.15%
Industrial	125.45	1.74%
Transportation	896.59	12.41%
Government / Institutional	188.00	2.60%
Agricultural	603.61	8.36%
Open Space	1798.74	24.89%
Forest / Grassland / Beach	622.91	8.62%
Disturbed Land	96.72	1.34%
Wetlands	413.58	5.72%
Water	56.52	0.78%
Total Acreage = 7225.91