Lake Michigan Watershed
Lake County, Illinois

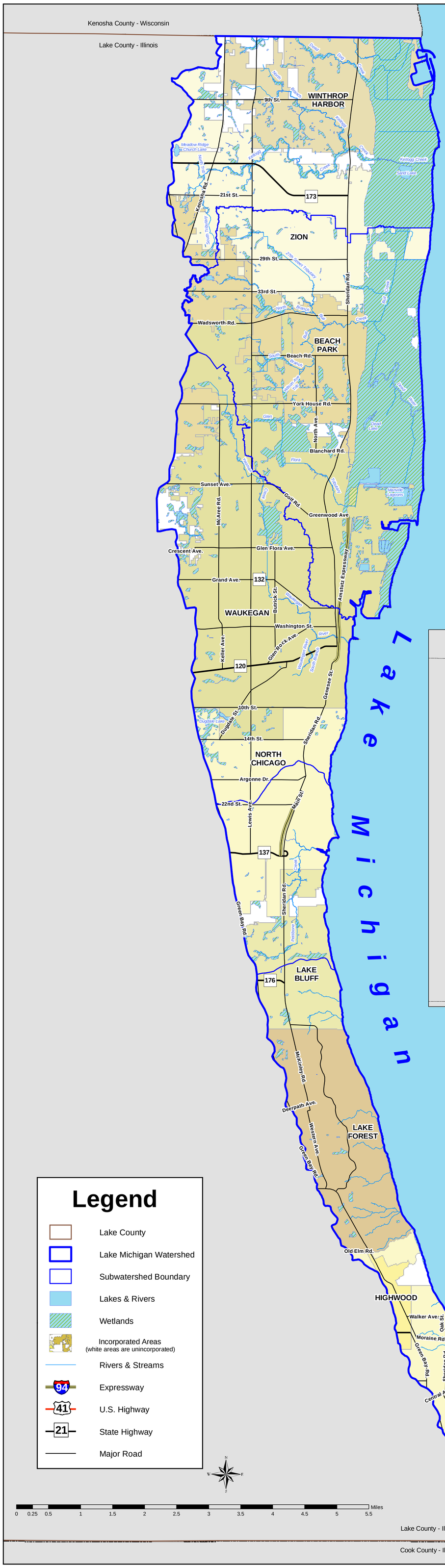

Legend

- Lake County
- Lake Michigan Watershed
- Subwatershed Boundary
- Lakes & Rivers
- Wetlands
- Incorporated Areas (white areas are unincorporated)
- Rivers & Streams
- Expressway
- U.S. Highway
- State Highway
- Major Road

0 0.25 0.5 1 1.5 2 2.5 3 3.5 4 4.5 5 5.5 Miles

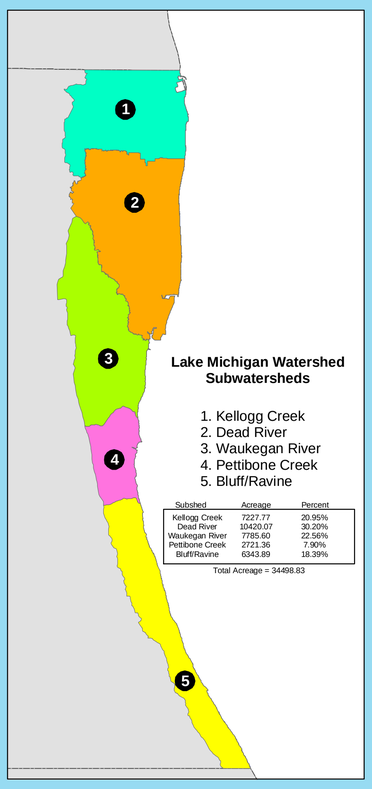

Lake Michigan Watershed Subwatersheds

1. Kellogg Creek
2. Dead River
3. Waukegan River
4. Pettibone Creek
5. Bluff/Ravine

Subshed	Acreage	Percent
Kellogg Creek	7227.77	20.95%
Dead River	10420.07	30.20%
Waukegan River	7785.60	22.56%
Pettibone Creek	2721.36	7.90%
Bluff/Ravine	6343.89	18.39%

Total Acreage = 34498.83

Lake Michigan Watershed Land Use - 2000

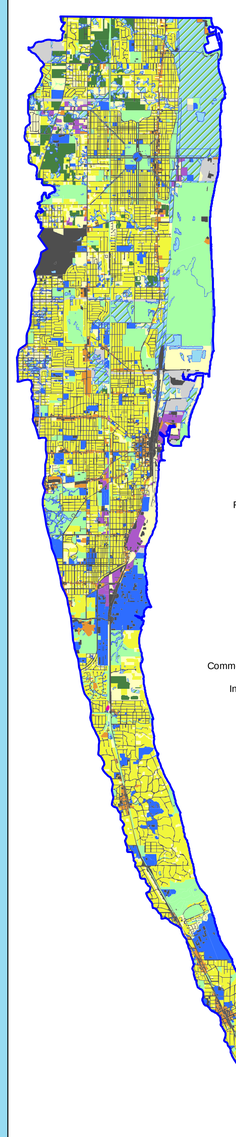

Land Use Class	Acreage	Percent
Residential	11483.56	33.29%
Commercial	856.48	2.48%
Institutional	2173.38	6.30%
Industrial	467.54	1.36%
Transportation	6353.29	18.42%
Communication/Utilities	725.27	2.10%
Agricultural	1093.42	3.17%
Open Space	4778.94	13.85%
Vac/Forested/Grass	3018.70	8.75%
Wetlands	3210.93	9.31%
Water	337.34	0.98%

Total Acreage = 34498.83

NOTE: This map does not represent a pure land use map in as such as it contains land cover designations such as wetlands and forest and grasslands. A true land use map would have those areas being 'vacant' and otherwise having no 'use'.

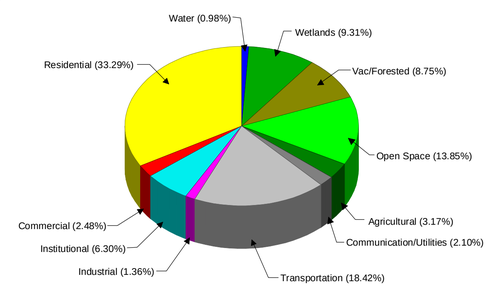

- Residential
- Commercial and Services
- Institutional
- Industrial
- Transportation
- Communication/Utilities
- Agricultural
- Open Space
- Vacant/Forested and Grassland
- Wetlands
- Water

Lake County
Planning Building and Development

Lake Michigan Watershed Population Distribution 2000*

*total watershed population approximately 173794 based on 2000 US Census

Subshed	Population	Percent
Kellogg Creek	19163	11.03%
Dead River	34368	19.78%
Waukegan River	74282	42.74%
Pettibone Creek	19036	10.95%
Bluff/Ravine	26945	15.50%

Total Population = 173794

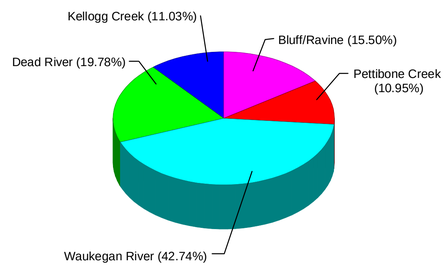

US Census Bureau
2000 Census

Locator Map
Lake Michigan Watershed - Lake County, Illinois

STORMWATER MANAGEMENT COMMISSION

This map is provided for general locational information only. Map features have been derived from various sources, each of which has its own scale and accuracy. The locations of all features are approximate.
Lake County Stormwater Management Commission
May 21, 2004

DATA SOURCES:
Lake County Stormwater Management
Lake County Department of Information And Technology, GIS & Mapping Division