# Bull Creek Watershed
# Lake County, Illinois

## Legend

- Lake County
- Bull Creek Watershed
- ADID Wetland
- Lake County Wetland Inventory
- Forest Preserves/State Parks
- Incorporated Areas (unincorporated areas in white)
- Lakes & Rivers
- Rivers & Streams
- Interstate/Tollway
- U.S. Highway
- State Highway
- Major Road
- Street
- Rail

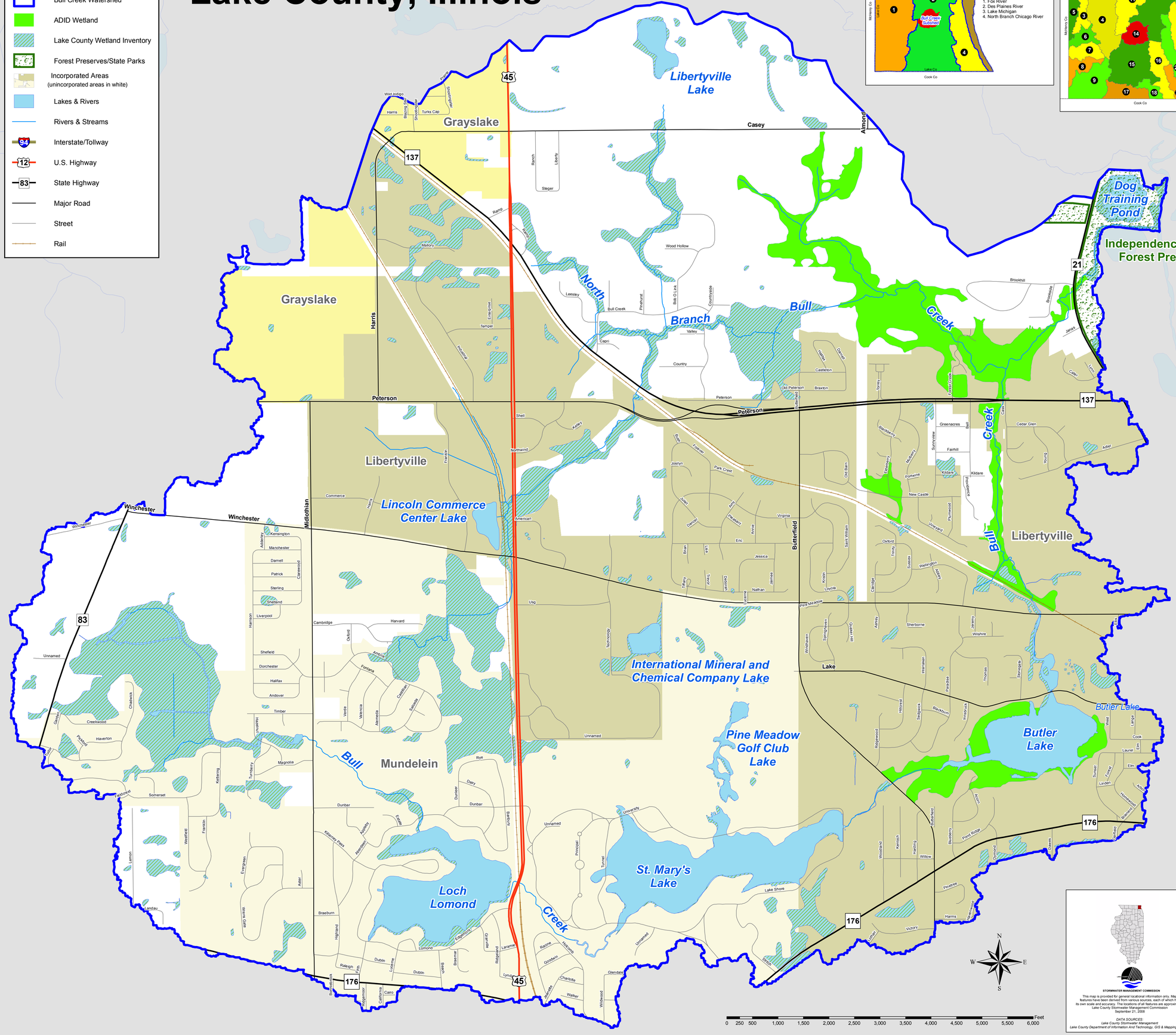


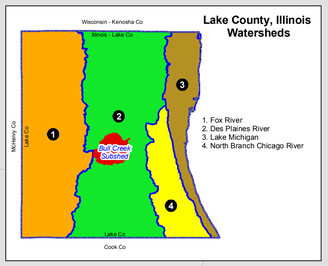


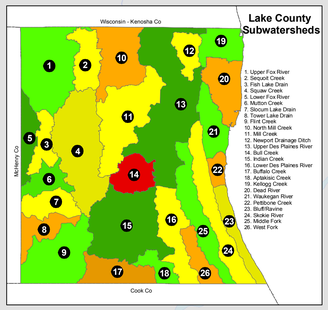


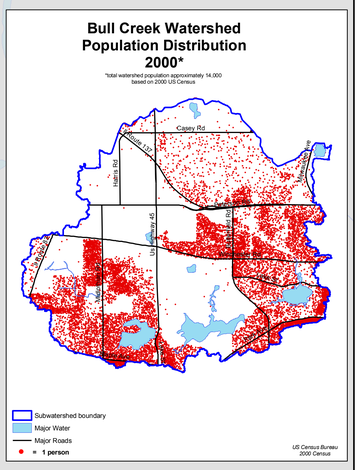


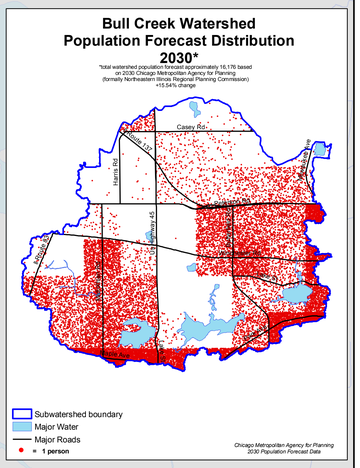


## Bull Creek Watershed
## Land Use - 2005

| Land Use Class | Acreage | Percent |
|---|---|---|
| Residential | 1607.82 | 22.46% |
| Commercial | 155.31 | 2.17% |
| Government / Institutional | 293.95 | 4.11% |
| Industrial | 317.13 | 4.43% |
| Transportation | 761.18 | 10.64% |
| Communication / Utilities | 258.56 | 3.61% |
| Agricultural | 792.50 | 11.08% |
| Open Space | 1606.78 | 22.46% |
| Forest / Grassland / Beach | 686.04 | 9.59% |
| Disturbed Land | 91.83 | 1.28% |
| Wetlands | 246.59 | 3.45% |
| Water | 334.92 | 4.68% |

Total Acreage = 7152.64

Note: This map does not represent a pure land use map in as such it contains land cover designations such as wetlands and forest and grassland. A true land use map would have those areas being 'vacant' and otherwise having no 'use'.

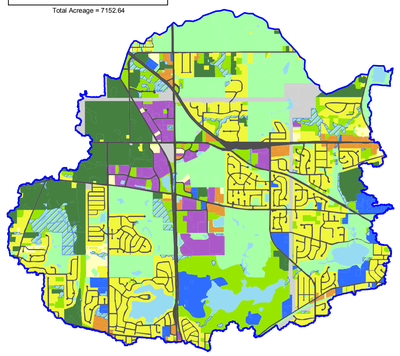

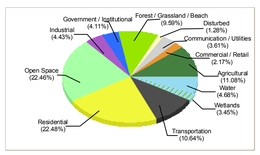


Lake County
Planning Building and Development

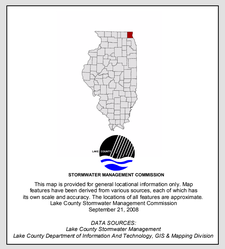


N W E S

0 250 500 1,000 1,500 2,000 2,500 3,000 3,500 4,000 4,500 5,000 5,500 6,000 Feet