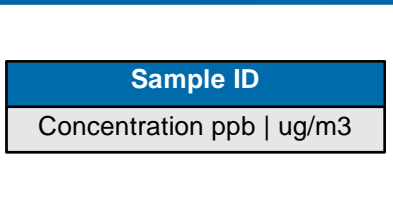
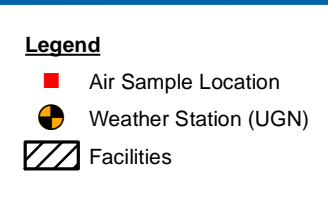



Source: ESRI World Street Map, Esri, DeLorme, HERE, USGS, Intermap, iPC, NRCAN, Esri Japan, METI, Tomtom  
 Meteorology Data Source: Waukegan, IL ASOS - Midwestern Regional Climate Center (2019).



ETHYLENE OXIDE SAMPLING  
 LAKE COUNTY, ILLINOIS  
 2019/12/28 - 10:00 TO 2019/12/29 - 10:00 CDT  
 AREA AIR SAMPLING LOCATIONS