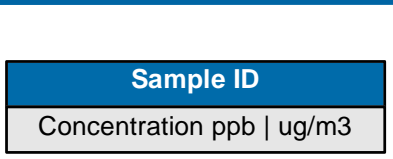
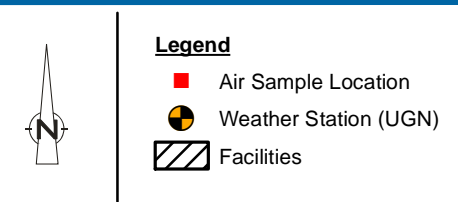



Source: ESRI World Street Map, Esri, DeLorme, HERE, USGS, Intermap, iPC, NRCAN, Esri Japan, METI, Tomtom
Meteorology Data Source: Waukegan, IL ASOS - Midwestern Regional Climate Center (2019).



ETHYLENE OXIDE SAMPLING
LAKE COUNTY, ILLINOIS
2019/12/25 - 10:00 TO 2019/12/26 - 10:00 CDT
AREA AIR SAMPLING LOCATIONS