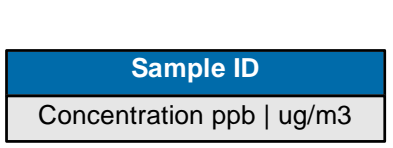




Source: ESRI World Street Map, Esri, DeLorme, HERE, USGS, Intermap, iPC, NRCAN, Esri Japan, METI, Tomtom
 Meteorology Data Source: Waukegan, IL ASOS - Midwestern Regional Climate Center (2019).



GHD
 ETHYLENE OXIDE SAMPLING
 LAKE COUNTY, ILLINOIS
 2019/12/16 - 10:00 TO 2019/12/17 - 10:00 CDT
 AREA AIR SAMPLING LOCATIONS