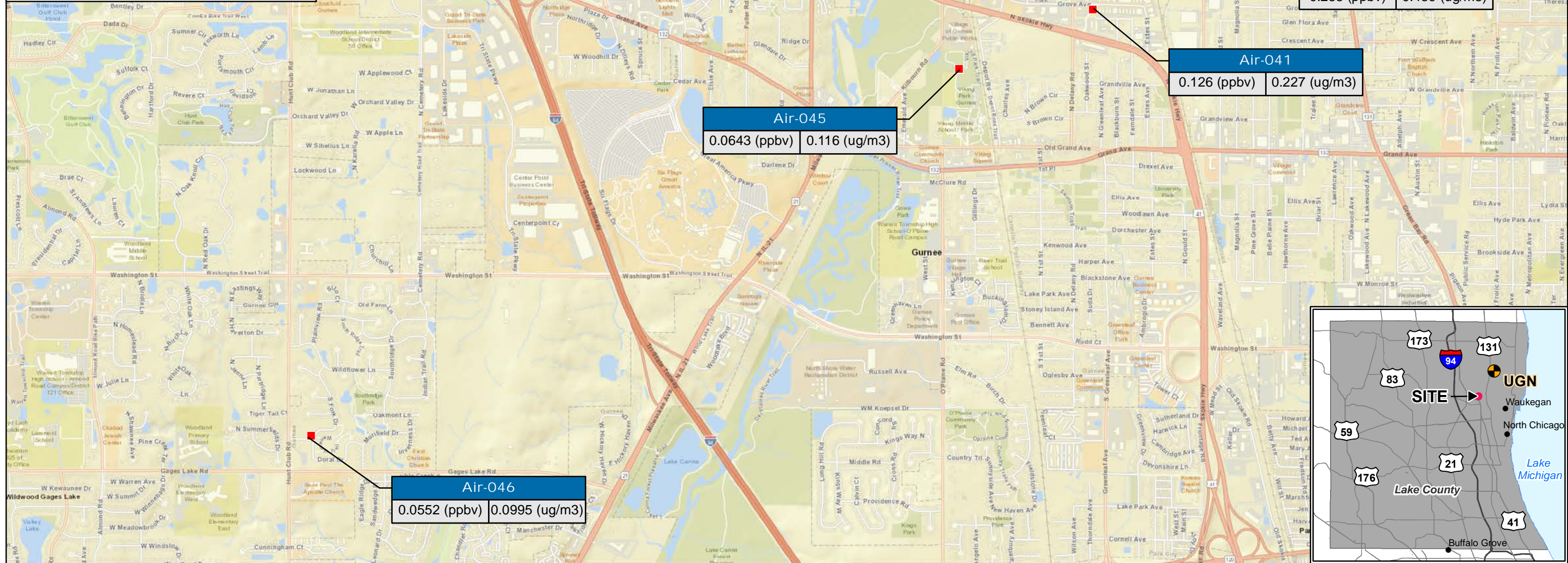
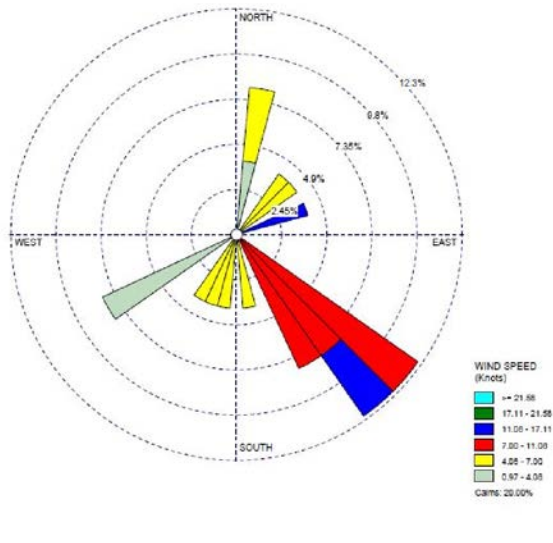
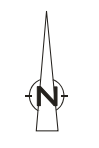



WINDROSE: [UGN] WAUKEGAN
6/27/2019 10:00:00 CDT - 6/28/2019 10:00:00 CDT



Source: ESRI World Street Map, Esri, DeLorme, HERE, USGS, Intermap, IPC, NRCAN, Esri Japan, METI, Tomtom
 Meteorology Data Source: UGN WAUKEGAN ASOS; Iowa Environmental Mesonet; Iowa State University; Department of Agronomy; Copyright © 2001-2019 Iowa State University of Science and Technology. All rights reserved.



- Legend**
- Air Sample Location
 - Weather Station (UGN)
 - Facility

Sample ID
Concentration ppbv ug/m3

Privileged & Confidential



ETHYLENE OXIDE SAMPLING
GURNEE, ILLINOIS

2019/06/27 - 10:00AM TO 2019/06/28 - 10:00AM CDT
AREA AIR SAMPLING LOCATIONS

Date:
Sep 16, 2019