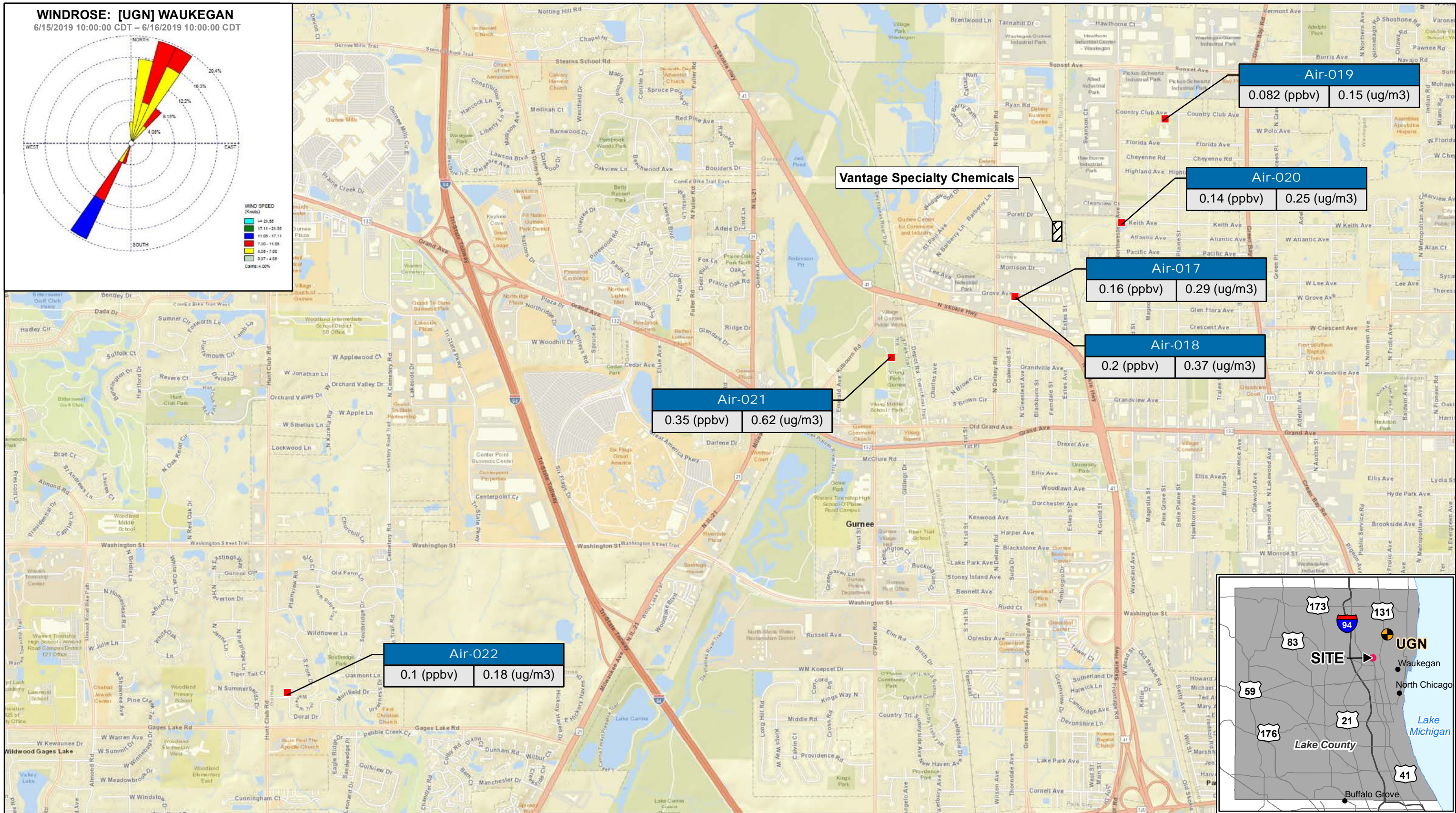
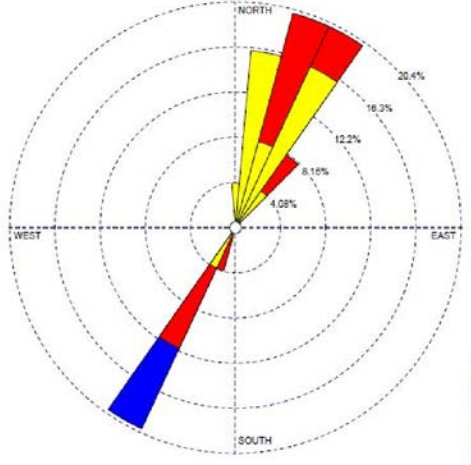



**WINDROSE: [UGN] WAUKEGAN**  
6/15/2019 10:00:00 CDT - 6/16/2019 10:00:00 CDT



Source: ESRI World Street Map, Esri, DeLorme, HERE, USGS, Intermap, IPC, NRCAN, Esri Japan, METI, Tomtom  
 Meteorology Data Source: UGN WAUKEGAN ASOS; Iowa Environmental Mesonet; Iowa State University; Department of Agronomy; Copyright © 2001-2019 Iowa State University of Science and Technology. All rights reserved.



- Legend**
- Air Sample Location
  - Weather Station (UGN)
  - Facility

Sample ID
Concentration ppbv   ug/m3

Privileged & Confidential



ETHYLENE OXIDE SAMPLING  
GURNEE, ILLINOIS

2019/06/15 - 10:00AM TO 2019/06/16 - 10:00AM CDT  
AREA AIR SAMPLING LOCATIONS

Date:  
Sep 16, 2019