Lake County, Illinois

2013 Lake Fairview Summary Report

Prepared by the

LAKE COUNTY HEALTH DEPARTMENT

Population Health Environmental Services

Lake Fairview, 2013

photo credit: Holly Hudson CMAP

In 2013 Lake Fairview was selected as one of the lakes to be monitored as part of the "9-Lakes Planning Area". The physical, chemical and biological data for Lake Fairview along with other lakes in the region were assessed to facilitate the development of a watershed-based plan. This report summarizes the water quality sampling results, aquatic plant survey, and shoreline erosion evaluation on Lake Fairview by the Lake County Health Department -Environmental Services (LCHD-ES). Similar reports have been written on data collected in 2007 and 2000.

Water samples were taken once a month at the deepest location in the lake, from May to September. Two samples were taken; one from the warm, upper water layer (epilimnion) and one from the cooler, lower water layer (hypolimnion). Samples were analyzed for nutrients, solid concentrations and other physical parameters. The aquatic plant survey was conducted in July where sampling sites were based on a grid system created by mapping software (ArcGIS), with each site located 60 meters apart. At each site the aquatic plant species and density was documented. Finally, the shoreline was reassessed in 2013 for changes in erosion since 2007.

Inside this issue:

Summary	2
Watershed	3
Water Clarity	4
Volunteer Lake Monitoring Progarm	4
Total Suspended Solids	5
Nutrients: Phosphorus	5
Trophic State Index: Phosphorus	6
Stratification	7
Conductivity and Chloride	8
Chlorides	9
Alkalinity and pH	10
Plankton	11
Aquatic Plants	12
Floristic Quality Index	13
Curlyleaf Pondweed	14
NPDES	15
Planning	16
Shoreline	17
Recommendations	18

Environmental Services Water Quality Specialists

Kelly Deem
kdeem@lakecountyil.gov

Kathy Paap
kpaap@lakecountyil.gov

Gerald Urbanozo
gurbanozo@lakecountyil.gov

Lakes Sampled in 2013

Bangs Lake
Fairview Lake
Island Lake
Lake Barrington
Lake Lakeland
Lake NapaSuwe
North Tower Lake
Slocum Lake
Timber Lake (south)
Tower lake
Woodland Lake

Lake Fairview Summary

Lake Fairview is an impoundment created by damming a wetland in the Tower Lake drain of the Fox River watershed, and is located in unincorporated Lake County near the village of Wauconda. The Lake is privately owned by 13 individuals with 3 individuals owning the majority of the lake bottom. In the mid 2000's the Bluffs of Lake Fairview Homeowners Association was formed with the partial development of the northeast shoreline into single family homes. Residents use the lake for fishing, non-motorized boating, and aesthetics.

Water quality in Lake Fairview declined since the 2007 lake survey. Water clarity, the transparency or clearness of the water is an important indicator of lake health that affects designated uses such as swimming and other recreational activities. In 2013, the average water clarity decreased 33% from 2007. However, the average water clarity remained deeper than the County median. Water clarity is influenced by the amount of particles in the water column; this is measured by total suspended solids (TSS). The average TSS concentration was constant from 2005 to 2013 and below the county median.

Typically in lakes the two nutrients critical for aquatic plant and algal growth are phosphorus and nitrogen. In 2013 nutrient availability indicated that Lake Fairview, unlike most lakes in Lake County, was nitrogen limited in May and phosphorus limited July through September. The 2013 average total phosphorus concentration exceeded the Illinois Environmental Protection Agency (IEPA) impairment level, and a 24% increase from 2007. Also using phosphorus as an indicator, the trophic state index (TSIp) ranked Lake Fairview 102 out of 175 lakes in Lake County.

Conductivity concentrations are correlated with chloride concentrations and are influenced by winter road salting. Typically lakes in the county have experienced increases in chloride concentrations in the past 10 years; many doubling in concentrations. 2013 average conductivity concentration was slightly below the county median and an 18% reduction from 2007.

Aquatic plant sampling was conducted in July. Only two species of aquatic plants were present in July covering 74% of the lake. Coontail and White Waterlily covered 74% and 44% of the lake, respectively. The 2013 aquatic plant community exhibited a loss in diversity and an increase in density when compared to the 2007 population. Curlyleaf Pondweed (CLP) an exotic invasive species dominated the lake in May and June; the current CLP population is negatively affecting water quality through a variety of parameters including alkalinity and pH, nutrients, TSS, and dissolved oxygen concentrations.

A reassessment in 2013 of the shoreline erosion survey performed in 2007 found that overall erosion has significantly increased. In 2007 the majority of the shoreline was not considered to be exhibiting signs of erosion; where as in 2013, 45% was categorized as eroding. An area of concern in both 2007 and 2013 was near the outlet of the lake. In 2013 nearly the entire eastern shoreline was categorized as having moderate or severe erosion.



LCHD-ES Collecting Lake Data

WATERSHED

The source of a lake's water supply is very important in determining its water quality and choosing management practices to protect the lake. Lakes like Lake Fairview that receive the majority of their water from stormwater runoff often have variable water quality that is heavily influenced by human activity. A watershed is an area of land where surface water from rain and melting snow meet at a point, such as a lake or stream. Lake Fairview is in the Tower Lake Drainage and receives water from its 49.46 acre watershed.

Lake Fairview receives stormwater from the surrounding neighborhood into the lake. Water flows out of the lake through a culvert located on the southeastern corner of the lake. The Drain flows southwest to Tower Lake, eventually draining into the Fox River. The size of the watershed feeding the lake relative to the size of the lake is also an important factor in determining the amount of pollutants in the lake. The watershed to lake surface area ratio is 1:1 and has a calculated retention time of approximately 5.05 years (1843 days). Retention time is the amount of time it takes for water entering the lake to flow out of it. The relatively small watershed is ideal for identifying possible pollution sources however the retention time does not permit the lake to respond quickly to management practices.

Based on the 2010 land use data the current external sources affecting Lake Fairview were from the following land uses: water (41%), and single family homes (39%). Based on the amount of impervious surfaces each land use contributes varied amounts of runoff. Because impervious surfaces (parking lots, roads, buildings, compacted soil) do not allow rain to infiltrate into the ground, more runoff is generated than in the undeveloped condition. The major sources of runoff for Lake Fairview were single family homes (80.9%), transportation (13.6%). Lakes that have watersheds with less development have land (wetland, grassland, etc.) that is able to filter out nutrients and solids from stormwater before it reaches the lake, improving the water quality.

The single family homes landuse in the Lake Fairview watershed was increased by the development of the forest and grassland along the northeastern shoreline. The set back from the lake and the low density housing reduced the impact of the development to the lake. However continued improvements to maintain shoreline buffers and community open space should be continued.

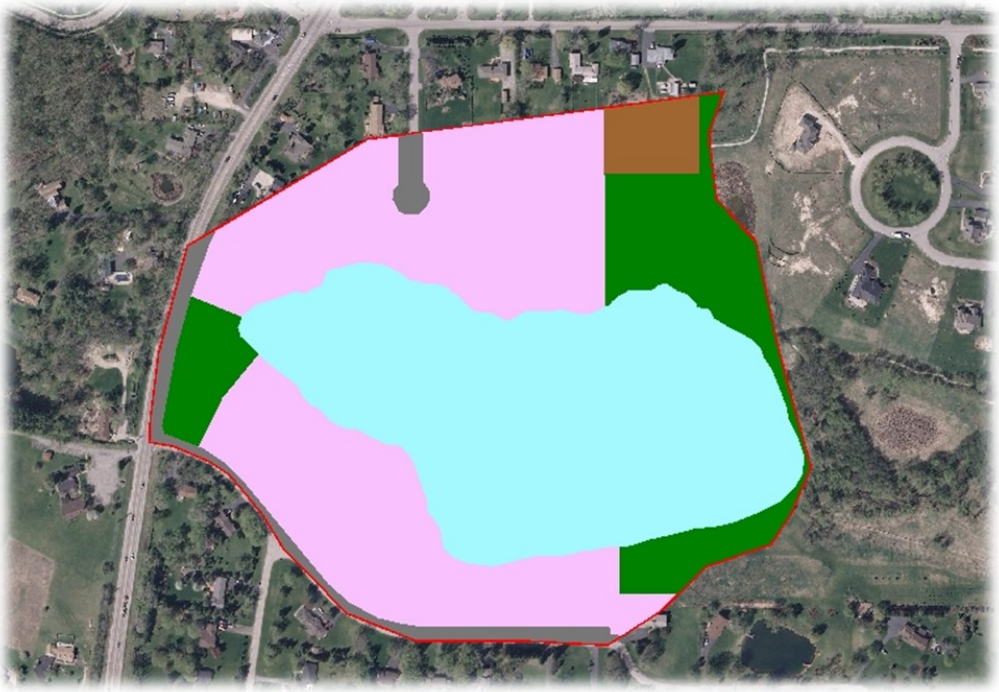

2013 LAND USE IN THE LAKE FAIRVIEW WATERSHED

- Agricultural
- Forest and Grassland
- Single Family
- Transportation
- Water

Lake Fairview receives water from its approximate 50 acre watershed. Water exits Lake Fairview through a culvert on the southeastern shoreline. Water flows southwest to Tower Lake, eventually draining into the Fox River.

LAKE FACTS

MAJOR WATERSHED
FOX RIVER

SUB WATERSHED
TOWER LAKE DRAIN

SURFACE AREA
20.5 ACRES

SHORELINE LENGTH
0.8 MILES

MAXIMUM DEPTH
10.0 FEET
ESTIMATED

AVERAGE DEPTH
5.0 FEET
ESTIMATED

LAKE VOLUME
102.3 ACRE FEET
ESTIMATED

WATERSHED AREA
49.5 CRES

LAKE TYPE
MAN-MADE

MANAGEMENT ENTITY
NONE

CURRENT USES
FISHING, SWIMMING, NON-MOTORIZED BOATING, AND AESTHETICS

WATER CLARITY

Water clarity is an indicator of water quality related to chemical and physical properties.

Measurements taken with a Secchi disk indicate the light penetration into a body of water. Algae, microscopic animals, water color, eroded soil, and resuspended bottom sediment are factors that interfere with light penetration and reduce water transparency.

The 2013 average water clarity in Lake Fairview was a 33% reduction in the lakes transparency since 2007 (3.75 feet, and 5.59 feet respectively), however, the 2013 average water clarity remained above the County median of 3.00 feet. The water clarity declined over the sampling season from May (6.00 feet) to September (3.07 feet). This decline can be partially contributed to the dense Curlyleaf Pondweed population in May and June and the low diversity in the aquatic plant community (pg 12 and 14).

A Secchi Disk is an eight-inch diameter weighted metal plate painted black and white in alternating quadrants. A calibrated rope is used to lower the disc into the water and

VOLUNTEER LAKE MONITORING PROGRAM (VLMP)

The VLMP was established in 1981 to gather information on Illinois inland lakes, and to provide an educational program for citizens. The primary measurement by volunteers is the Secchi depth (water clarity). Other observations such as water color, suspended algae and sediment, aquatic plants and odor are also recorded. The sampling season is May through October with measurements taken twice a month. In 2013 there were 50 lakes participating in Lake County.

PLEASE CONSIDER PARTICIPATING IN THE VOLUNTEER LAKE MONITORING PROGRAM ON LAKE FAIRVIEW

Currently Lake Fairview does not have a volunteer lake monitor. It is strongly recommended that Lake Fairview participates in the VLMP. Participation provides historic data that helps document water quality impacts and support lake management decisions.

For more information visit: www.epa.state.il.us/water/vlmp/index.html

WHAT YOU CAN DO TO IMPROVE WATER QUALITY IN LAKE FAIRVIEW

*Do not throw leaves, grass clippings, pet waste, other organic debris into the street or driveway. Runoff carries these through storm sewers, directly to Lake Fairview.

*Build a rain garden to filter run-off from roofs, driveways, streets. This allows the phosphorus to be bound to the soil so it does not reach surface waters.

*Sweep up fertilizer that is spilled or inadvertently applied to hard surface areas, do not hose it away.

Total Suspended Solids

Another measure of water clarity is turbidity, which is caused by particles of matter rather than dissolved organic compounds. Suspended particles dissipate light, which affects the depth at which plants can grow. The total suspended solid (TSS) parameter (turbidity) is composed of nonvolatile suspended solids (NVSS), non-organic clay or sediment materials, and volatile suspended solids (TVS) (algae and other organic matter).

2013 TSS concentrations averaged 5.3 mg/L which was below the county median of 8.0 mg/L. High TSS values are typically correlated with poor water clarity (Secchi disk depth) and can be detrimental to many aspects of the lake ecosystem including the plant and fish communities. The 2013 TSS concentration is comparable to the 2007 concentration of 5.3 mg/L.

The 2013 average calculated nonvolatile suspended solids (NVSS) was 1.6 mg/L. This means that 70% of the TSS concentration in 2013 can be attributed to organic particles, such as algae and 30% can be attributed to non-organic particles such as sediment. Turbidity caused by algae and sediment reduced the water clarity in Lake Fairview. The highest TSS concentration occurred in July (9.0 mg/L) following the senescence of CLP population. CLP has root structures that stabilize sediment and the aquatic plant competes with algae for available nutrients. The 2007 and 2000 lake assessments show similar TSS increases in July.

Nutrients: Phosphorus

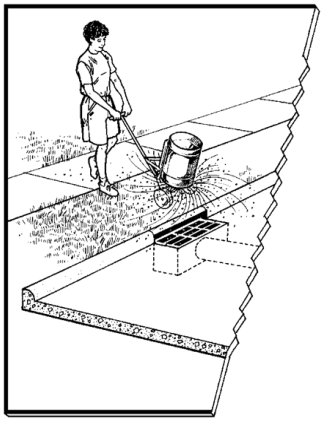

Everyone lives in a watershed!

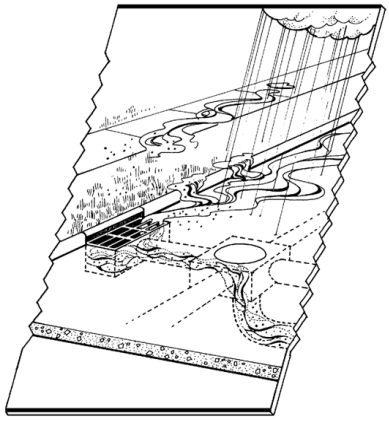

A watershed is an area of land where surface water from rain and melting snow meet at a point, such as a lake or stream. Land management practices influence lake water quality as pollutants may be picked up with stormwater and washed into Lake Fairview

Organisms take nutrients in from their environment. In a lake, the primary nutrients needed for aquatic plant and algal growth are phosphorus and nitrogen. In most lakes, phosphorus is the limiting nutrient, which means everything that plants and algae need to grow is available in excess: sunlight, warmth, and nitrogen. Nitrogen, as well as carbon, naturally occur in high concentrations and come from a variety of sources (soil, air, etc.) which are more difficult to control than sources of phosphorus. Lakes that are phosphorus-limited may be easier to manage, since controlling phosphorus is more feasible than controlling nitrogen or carbon. In Lake Fairview, in 2013, nitrogen was the limiting nutrient in May. This was supported by the ammonia (NH3-N) and nitrate/nitrite (NO2+NO3-N) parameters on Lake Fairview having non-detect values as those forms of nitrogen are readily available for aquatic plant and algal use. Additionally the TKN value was at its lowest concentration of the season in May (0.74 mg/L). Total Kjeldahl nitrogen (TKN) is a measure of organic nitrogen, and is typically bound up in algal and plant cells. The average 2013 TKN for Lake Fairview was 1.22 mg/L, which was slightly above the county median of 1.17 mg/L. In June there was enough of both nutrients for excessive algal and aquatic plant growth while July through September the lake was phosphorus limited.



The 2013 average total phosphorus (TP) concentration in Lake Fairview was 0.085 mg/L. This was a 24% increase from the 2007 concentration (0.065 mg/L). Lakes with concentrations exceeding 0.050 mg/L are considered impaired by the IEPA and may support high densities of algae and aquatic plants, which can reduce water clarity and dissolved oxygen levels. Phosphorus originates from a variety of sources, many of which are related to human activities which include: human and animal waste, soil erosion, detergents, septic systems, common carp, and runoff from lawns.

TROPHIC STATE INDEX

Another way to look at phosphorus levels and how they affect lake productivity is to use a Trophic State Index (TSI) based on phosphorus (TSIp). TSIp values are commonly used to classify and compare lake productivity levels (trophic state). A lake's response to additional phosphorus is an accelerated rate of eutrophication. Eutrophication is a natural process where lakes become increasingly enriched with nutrients. Lakes start out with clear water and few aquatic plants and over time become more enriched with nutrients and vegetation, until the lake becomes a wetland. This process takes thousands of years. However, human activities that supply lakes with additional phosphorus that drives eutrophication is speeding up this process significantly. The TSIp index classifies the lake into one of four categories: oligotrophic (nutrient-poor, biologically unproductive), mesotrophic (intermediate nutrient availability and biological productivity), eutrophic (nutrient-rich, highly productive), or hypereutrophic (extremely nutrient-rich, productive). In 2013, Lake Fairview was eutrophic with a TSIp value of 68.0. Based on the TSIp, Lake Fairview ranked 102nd out of 175 lakes studied by the LCHD-ES from 2000-2013.

WHAT HAS BEEN DONE TO REDUCE PHOSPHORUS LEVELS IN ILLINOIS

December 2009– Cuba Township passed a resolution supporting the use of phosphorus free fertilizers

July 2010- The state of Illinois passed a law to reduce the amount of phosphorus content in dishwashing and laundry detergents.

July 2010- The state of Illinois passed another law restricting the use of lawn fertilizers containing phosphorus by commercial applicators.



OLIGOTROPHIC:

LOW NUTRIENTS:

Lakes are generally clear, deep and free of weeds or large algae blooms. Though beautiful, they are low in nutrients and do not support large fish populations.

MESOTROPHIC:

MEDIUM NUTRIENTS:

Lakes lie between the oligotrophic and eutrophic stages. Devoid of oxygen in late summer, their hypolimnions limit cold water fish and release phosphorus from sediments

EUTROPHIC:

HIGH NUTRIENTS:

Lakes are high in nutrients, they are usually either weedy or subject to frequent algae blooms, or both. Eutrophic lakes often support large fish populations, but are also susceptible to oxygen depletion.

Photo Credit: UW Extension

STRATIFICATION

Lake Fairview was thermally stratified from May through August. Thermal stratification is when a lake divides into an upper, warm water layer (epilimnion) and a lower, cold-water layer (hypolimnion). When stratified, the epilimnetic and hypolimnetic waters do not mix, and the hypolimnion typically experiences anoxic conditions (where dissolved oxygen [DO] concentrations drop below 1 mg/L) by mid-summer.

In July the lake was stratified at 2 feet. The thermocline (the transitional region between the epilimnion and the hypolimnion) began to weaken in August and a complete turnover (mixing) had occurred by the September. In May Lake Fairview was strongly stratified at 3 feet, however in June the thermocline weakened and fell to 5 feet. During anoxic conditions lake sediments release phosphorus (internal phosphorus), into the water column. While the lake is stratified the phosphorus remains in the hypolimnion but once turn over occurs the internal phosphorus is released into the entire water column. This is documented in Lake Fairview by the increase in TSS and TP following the turnover in August and September. The high TP value in June could be further influenced by the senescence of the CLP population and weak thermocline.

A DO concentration of greater than 5.0 mg/L is required to maintain a healthy fishery in a lake. DO concentrations in the epilimnion did not drop below 5.0 mg/L. However, anoxic conditions existed in July and August in the hypolimnion. This is a normal phenomenon, the anoxic boundary ranged from 4 feet (July) to 6 feet (August). The volume of the lake that was anoxic during the 2013 sampling season could not be calculated based on absence of a bathymetric map.

ILLUSTRATING THE EPILIMNION AND HYPOLIMNION, IN LAKE FAIRVIEW FROM MAY THOUGH AUGUST, 2013

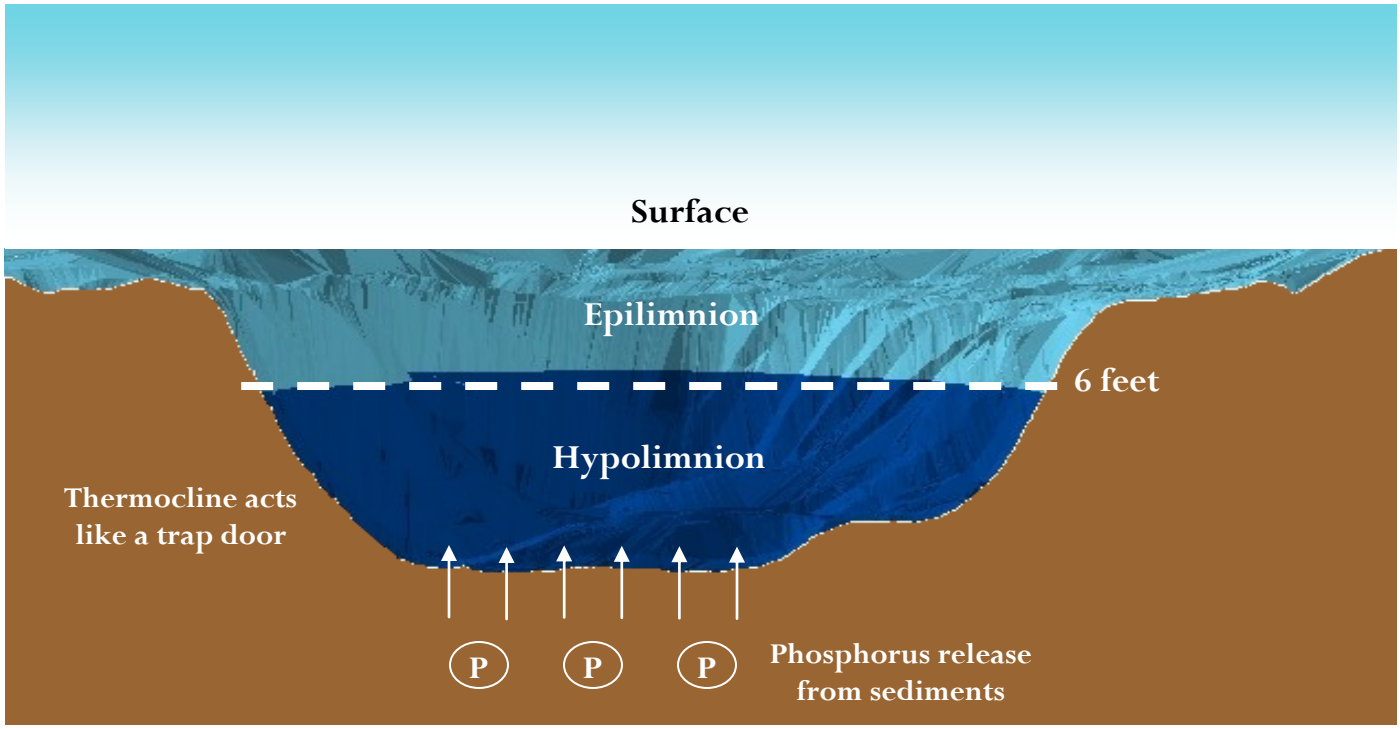

Shallow lakes are more susceptible to wind and wave activity, large littoral areas, and small anaerobic hypolimnions. They have more phosphorus release from lake sediments than deeper, more stratified lakes. This is largely influenced by the strength of the thermocline in deeper lakes. Weaker thermoclines erode and fluctuate allowing phosphorus to release under anoxic conditions and reenter the epilimnion.

Conductivity and Chlorides

Another parameter measured during the 2013 assessment that is important in comparing data from year to year is conductivity. Conductivity is the measure of different chemical ions in solution. As the concentration of these ions increases, conductivity increases. The conductivity of a lake is dependent on the lake and watershed geology, the size of the watershed flowing into the lake, the land uses within that watershed, and evaporation and bacterial activity. Conductivity has been shown to be highly correlated (in urban areas) with chloride ions found in road salt mixtures. Water bodies most subject to the impacts of road salts are streams, wetlands, or lakes draining major roadways. In 2013, Lake Fairview's average conductivity was 0.7676 mS/cm. This was slightly below the county median of 0.7875 mS/cm and the only parameter to improve significantly since the 2007 assessment documenting a 18% decrease (0.9652 mS/cm). One of the most common dissolved solids is road salt used in winter road deicing. Most road salt is sodium chloride, calcium chloride, potassium chloride, magnesium chloride or ferrocyanide salts. Lake Fairview 2013 average chloride concentration was 166 mg/L. These values are influenced by the winter road maintenance of residential surface streets. Typically lakes in the county have experienced increases in chloride concentrations in the past 10 years many doubling in concentrations. The 17% decrease in chloride concentration from 2007 (200 mg/L) may have been influenced by the mild winters (2012 and 2013) and modernized snow removal equipment and techniques.

The United States Environmental Protection Agency has determined that chloride concentrations higher than 230 mg/L can disrupt aquatic systems. Chlorides tend to accumulate within a watershed as these ions do not break down and are not utilized by plants or animals. High chloride concentrations may make it difficult for many of our native species to survive. While many of our invasive species, such as Eurasian Watermilfoil, Cattail and Common Reed, are tolerant to high chloride concentrations.

THE CRITICAL VALUE FOR CHLORIDES IN AQUATIC SYSTEMS IS 230 MG/L.

230 mg/L = 1 teaspoon of salt added to 5 gallons of water.

Monthly Chloride Concentrations mg/L in Lake Fairview, 2013 and 2007.

DATE	2013	2007
May	170	202
June	175	202
July	156	214
August	163	201
September	167	183

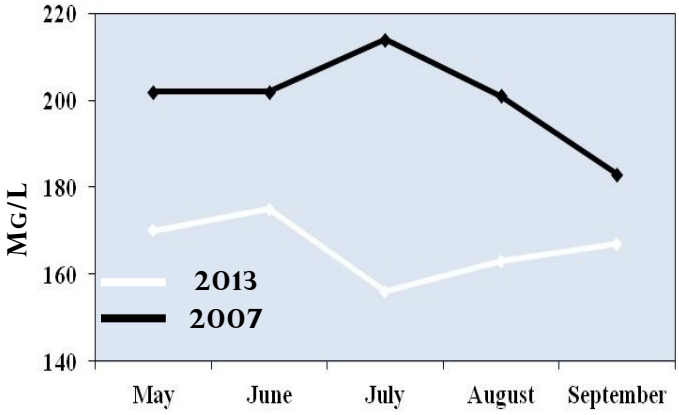

As salts dissolve and move through the watershed with snowmelt and stormwater runoff they tend to remain in the water cycle by settling. Lake Fairview has higher concentrations of chlorides in the deeper portions of the lake.

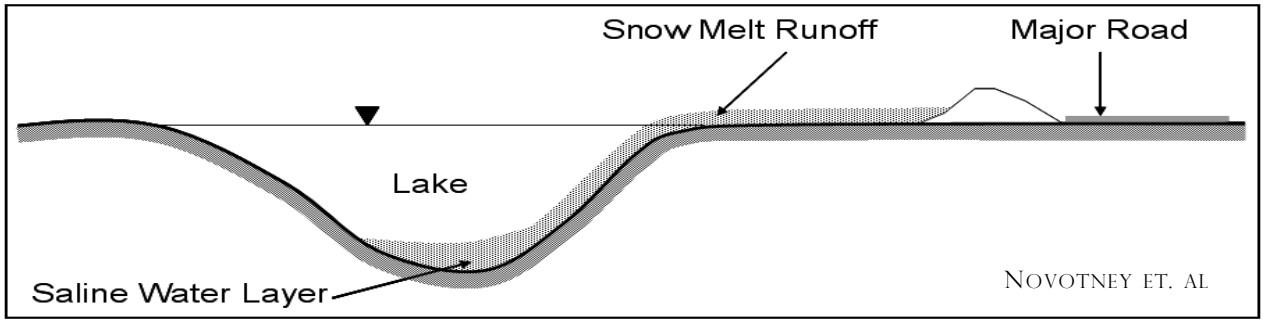

Novotney et. al

What Has Been Done to Reduce Chloride Levels in Lake Fairview

The Lake County Division of Transportation (LCDOT) and the Village of Wauconda Public Works are responsible for the winter road maintenance in the Lake Fairview watershed. Both entities use an environmentally friendly alternative to salt, a liquid by-product consisting of salt brine mix, beet juice (beet by-product) and calcium chloride. This product will be mixed with the salt on the trucks to create oatmeal like substance, and then applied to the streets to help prevent salt from bouncing into the drainage areas along the road. The majority of the LCDOT fleet has innovative computer software and Global positioning systems (GPS which provided real-time tracking of these vehicles. These trucks are capable of transmitting to a central location a view out their windshield in real time the exact truck location by GPS locating, the speed of the truck, the route it has traveled and is traveling, the air temperature, road temperature, dew point, the rate of material being put down and the rate of liquid being put down during a storm event. The data is then used to better coordinate and target services, saving on salt and gas. In addition the LCDOT have attended Lake County sponsored deicing workshops. These workshops focus on applications rates, calibration, and environmental effects.

As snow melts chlorides enter our lakes from runoff

ICE FACTS

- De-icers melt snow and ice. They provide no traction on top of snow and ice.
- Anti-icing prevents the bond from forming between pavement and ice.
- De-icing works best if you plow/shovel before applying material.
- Pick the right material for the pavement temperatures.
- Sand only works on top of snow as traction. It provides no melting.
- Anti-icing chemicals must be applied prior to snow fall.
- NaCl (Road Salt) does not work on cold days, less than 15° F.

Pavement Temp. °F	One Pound of Salt (NaCL) melts	Melt Times
30°	46.3 lbs of ice	5 min.
25°	14.4 lbs of ice	10 min.
20°	8.6 lbs of ice	20 min
15°	6.3 lbs of ice	1 hour
10°	4.9 lbs of ice	Dry salt is ineffective and will blow away before it melts anything

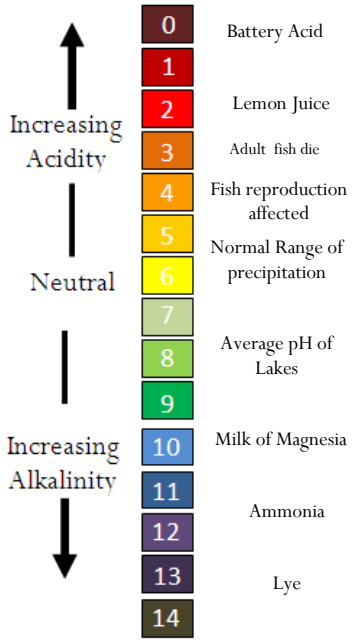

The pH scale ranges from 0 to 14. A pH of 7 is considered to be neutral. Substances with pH of less than 7 are acidic; substances with a pH greater than 7 are basic. The chart above illustrates the pH of some common substances.

U.S. E.P.A Category	Concentration of $CaCO_3$ (mg/L)
Acidified	<1 and pH <5
Critical	<2
Endangered	2-5
Highly	5-10
Sensitive	10-20
Not Sensitive	>20

U.S. E.P.A classification of lakes and ponds based on alkalinity as measured in concentration of calcium carbonate ($CaCO_3$)

ALKALINITY AND pH

Alkalinity is the buffering capacity of a water body. It measures the ability of water bodies to neutralize acids and bases to maintain a stable pH. In a lake alkalinity acts to buffer lakes from the effects of acid rain because bicarbonate (HCO3-) and carbonate (CO3) neutralize hydrogen ions from acid inputs. Buffering occurs when excess hydrogen ions (H+) are removed from the water.

pH is a measure of the hydrogen ion concentration of water. As the hydrogen ions are removed, pH goes up or halts its decline. Alkalinity comes from rocks, soils, salts, and certain plant activities. If a lakes watershed contains large quantities of calcium carbonate (CaCO3, limestone), water bodies tend to be more alkaline; while granite bedrock is deficient in alkaline materials to buffer acidic inputs.

A well buffered lake also means that daily fluctuations of CO2 concentrations result in only minor changes in pH throughout the day. Aquatic organisms benefit from a stable pH within their water body for optimal growth and survival. Although each organism has an ideal pH, most aquatic organisms prefer pH of 6.5 – 8.0. Outside of this range, organisms become physiologically stressed. Reproduction can be impacted by out-of-range pH, and organisms may even die if the pH gets too far from their optimal range. In 2013, the

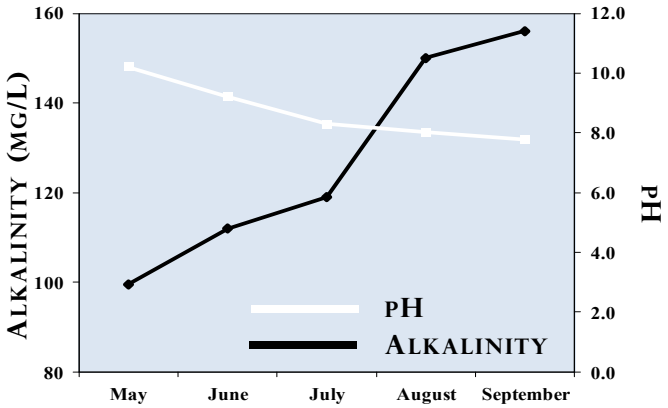

average alkalinity (CaCO3) concentration in Lake Fairview was 121 mg/L which is below the county median of 159 mg/L.

The USEPA considers lakes with CaCO3 concentrations greater than 20 mg/L to not be sensitive to acidification. The lowest concentration occurred in May with a concentration of 99.5 mg/L and correlated with the highest pH value of 10.22.

This was influenced by the Curlyleaf Pondweed population. As aquatic plants/algae undergo photosynthesis pH is raised because the process consumes protons (H+). Photosynthesis uses up dissolved carbon dioxide (CO2). CO2 in effect, reduces the acidity of the water and so pH increases. In contrast, respiration of aquatic plants/algae produces CO2, which lowers pH. pH may be higher during daylight hours and during the growing season when photosynthesis is at a maximum.

Lake Fairview average pH in 2013 was 8.70 which is slightly above the county median of 8.34.

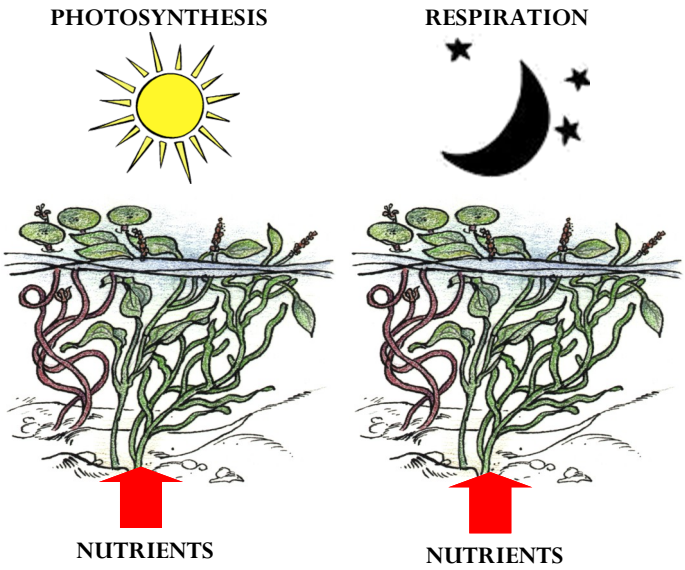

Phytoplanton (algae)

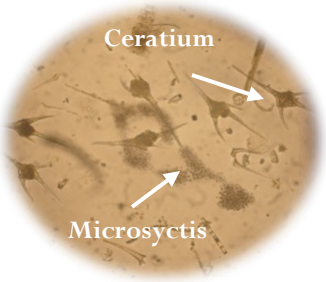

Ceratium has "arms" that resemble small horns, that help the dinoflagellate float

A plankton net was lowered to the 1% light level depth and retrieved vertically. On the way up the water column, plankton was collected within the small cup on the bottom of the net. In the lab a one milliliter sample was analyzed under a microscope.

Phytoplankton (algae) are free -floating and microscopic organisms that are distinguished from plants because they lack roots, stems and leaves. There are four distinct groups of phytoplankton found in Lake County lakes: blue-greens, greens, diatoms, and dinoflagellates/chrysophytes. Blue-greens are also known as cyanobacteria because they are the only group of bacteria that obtain their energy from photosynthesis like plants. Some of these species can be toxic. Green algae are the closest ancestors of land plants and are the most common group. Diatoms are unique because they are encased in a cell wall made of silica that can be very ornate. Dinoflagellates and chrysophytes are almost always flagellated (able to move by flagella, a whip-like tail) and some can both photosynthesize and consume bacteria for food. A pelagic (open water) plankton sample was collected in July.

There was a notable amount of Anabeana, a Blue-green algae, in the lake although the dominant phytoplankton in July 2013 were Dinoflagellates. Ceratium are a relatively harmless group of dinoflagelletes that play an important role as both predators and prey in their environment. The phytoplankton community was not balanced with species nearly absent from the green and diatom group. The three common species of Blue-green algae were Anabaena, Microsyctis, and Aphanizomenon. This situation was unfavorable, as these genus of Blue-greens are capable of producing toxins. During a Blue-green algae bloom the lake may exhibit an unsightly appearance and odor that could reduce recreation on the lake. If a Blue-green algae bloom occurs contact the Lake County Health Department (847) 377-8030. More information on nuisance Blue-green algal blooms can be found in the appendix.

Zooplankton

Zooplankton are small animals that occur in the water column and eat other plankton. Zooplankton are a diverse group defined on the basis of their size and function, rather than on their taxonomic affinities.

Right: *Daphnia Spp.* is commonly referred to as "Water Flea". Water Fleas earn their nick name by hopping through the water



Zooplankton in Lake Fairview were made up of rotifers and two crustacean groups; the cladocerans and the copepods. Rotifers are smaller and most have a crown of cilia (hair-like structure) used for movement and drawing in suspended particles to eat. Crustaceans have jointed appendages and are enclosed in an exoskeleton. Cladocerans, such as the "water flea" Daphnia species, are filter-feeders like rotifers, while the copepod group contains both filter-feeders and raptorial species.

The July 2013 composition of the zooplankton community in Lake Fairview was comprised primarily of Cladocerans. In July 2013 the 1% light level reached to the bottom of the lake, enabling plankton to be collected from the entire water column. The genus Daphnia was common in the sample and is commonly referred to as "Water Flea". Water Fleas earn their nick name by hopping through the water. Water Flea populations are composed primarily of females that reproduce exact clones of themselves, unless unfavorable environmental conditions occur. Water Fleas are an important food source to minnows and young game fish.

AQUATIC PLANTS

The "bushy" stem resembles the tail of a Raccoon

COONTAIL
CERATOPHYLLUM DEMERSUM
OVERWINTERS AS A EVERGREEN PLANT, IT PROVIDES IMPORTANT HABITAT TO MANY INVERTEBRATES AND FISH

Plants growing in our lakes, ponds, and streams are called macrophytes. These aquatic plants appear in many shapes and sizes. Some have leaves that float on the water surface, while others grow completely underwater. In moderation, aquatic plants are aesthetically pleasing and desirable environmentally. Their presence is natural and normal in lakes.

Aquatic plant sampling was conducted on Lake Fairview in July 2013. There were 23 points generated based on a computer grid system with points 60 meters apart. Aquatic plants occurred at 17 of the sites (74 % total lake coverage) that included only 2 aquatic plant species. Species diversity decreased from 2007 with the loss of American Pondweed, Duckweed, Small Pondweed, Sago Pondweed and Watermeal in the aquatic plant community. In 2013 Coontail was the dominant species occurring at 17 sites representing 74% of the lake. White Waterlily was also common with 44% total lake coverage.

The overall aquatic plant density has changed since 2007. This is mostly contributed to the significant increase in the Coontail population. In 2007 Coontail was found at 56% of the samples sites in July. Coontail is a submersed aquatic plant with coarse, bushy stems and no roots. Lacking true roots, the plants may drift between a variety of depths during the growing season. Coontail overwinters as an evergreen plant, providing habitat to invertebrates and fish year round.

The diversity and extent of plant populations can be influenced by a variety of factors. Water clarity and depth are the major limiting factors in determining the maximum depth at which aquatic plants will grow. When the light level in the water column falls below 1% of the surface light level, plants can no longer grow. The 1% light level in Lake Fairview May to July reached to the bottom of the lake at its deepest point from May to July. Plants were found at a maximum depth of 9.0 feet. From May to June Curlyleaf Pondweed (CPL) an exotic invasive aquatic plant was found throughout the lake. CPL has a unique life history that alters TSS and nutrient availability in a lake by midsummer (pg 5). The 2013 CPL population was negatively affecting the water quality in Lake Fairview (pg 14). Aquatic plants provide many water quality benefits such as sediment stabilization and competition with algae for available resources. A healthy aquatic plant population is critical to good lake health. Additionally, aquatic vegetation provides important wildlife habitat and food sources.

DISTRIBUTION OF RAKE DENSITY ACROSS ALL SAMPLE SITES IN 2013 (SEE MAP TO RIGHT)

Rake Density (coverage)	# of Sites	% of Sites
No Plants	6	26
>0-10%	0	0
10-40%	1	4
40-60%	2	9
60-90%	1	4
>90%	13	57
Total Sites with Plants	17	74
Total # of Sites	23	100

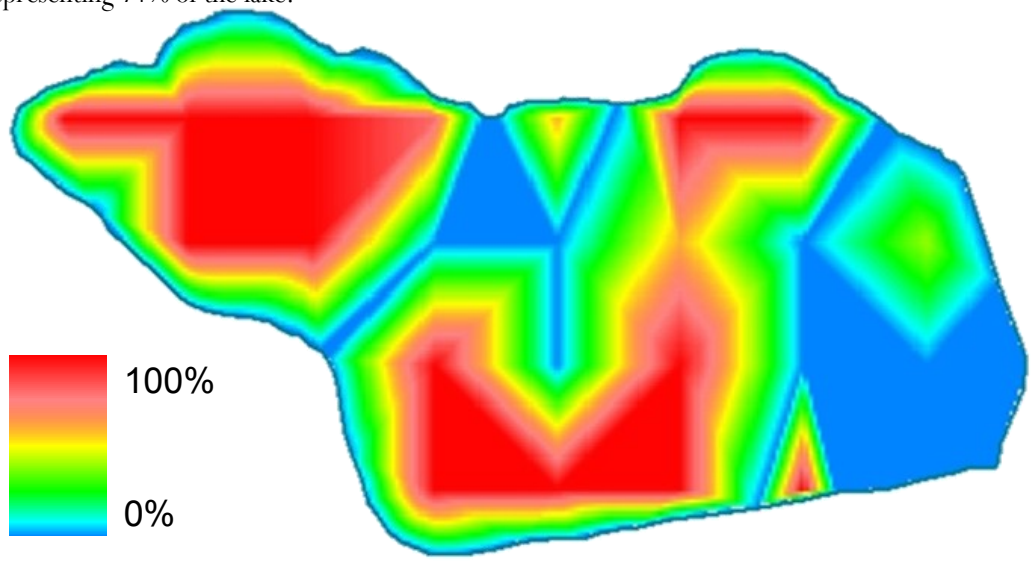

Floristic Quality Index

Floristic quality index (FQI) is an assessment tool designed to evaluate the closeness the flora of an area is to that of undisturbed conditions. It can be used to: 1) identify natural areas, 2) compare the quality of different sites or different locations within a single site, 3) monitor long-term floristic trends, and 4) monitor habitat restoration efforts. Each aquatic plant in a lake is assigned a number between 1 and 10 (10 indicating the plant species most sensitive to disturbance). This is done for every floating and submersed plant species found in the lake. An FQI is calculated by multiplying the average of these numbers by the square root of the number of these plant species found in the lake. A high FQI number indicates that a large number of sensitive, high quality plant species present in the lake. Non-native species were also included in the FQI calculations for Lake County lakes. The median FQI for Lake County lakes from 2000-2013 was 12.5. Lake Fairview had an FQI of 8.5 ranking 121th out of 162 lakes.

Lake County Median

FQI = 12.5

Aquatic plants: where do they grow?

Littoral Zone– the area that aquatic plants grow in a lake.

Algae– have no true roots, stems, or leaves and range in size from tiny, one-celled organisms to large, multicelled plant-like organisms.

Submerged Plants– have stems and leaves that grow entirely underwater, although some may also have floating leaves.

Floating-leaf Plants– are often rooted in the lake bottom, but their leaves and flowers lay flat on the water surface.

Emergent Plants– are rooted in the lake bottom, but their leaves and stems extend out of the water.

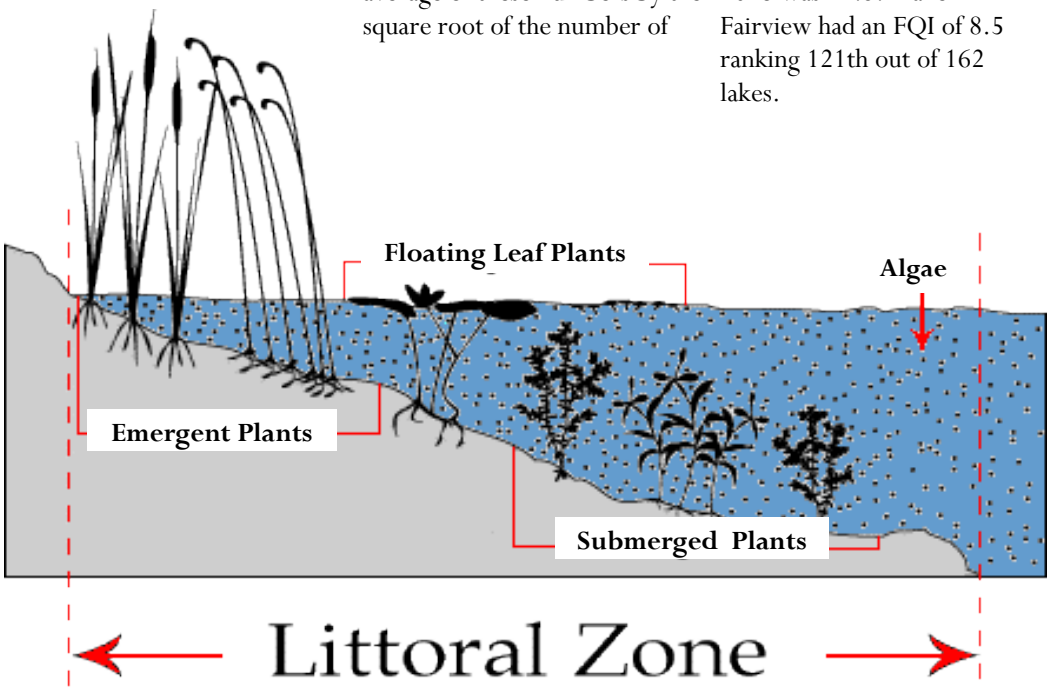

Source: Minnesota Department of Natural Resources

IN MANY LAKES MACROPHYTES CONTRIBUTE TO THE AESTHETICALLY PLEASING APPEARANCE OF THE SETTING AND ARE ENJOYABLE IN THEIR OWN RIGHT. BUT EVEN MORE IMPORTANT, THEY ARE AN ESSENTIAL ELEMENT IN THE LIFE SYSTEMS OF MOST LAKES.

- Macrophyte leaves and stems provide a habitat or home for small attached plants and animals. Some are microscopic in size and some are larger. These attached organisms are valuable as food for animals higher in the food chain, such as fish and birds.
- Many types of small organisms live in the sediment. There are insects that spend the immature stages of life in the sediments, leaving when they become adults. Decomposing plant life provides part of the food supply for these sediment-dwelling organisms and the emerging insects, in turn, are food for fish.
- The submerged portions of macrophytes provide shelter and cover for small or young fish from larger fish that would feed on them.
- Types of plants that extend above the water can provide cover for waterfowl and their young, and many plants can serve directly as food for certain types of waterfowl.
- Aquatic plants provide many water quality benefits such as sediment stabilization and competition with algae for available nutrients.

Curlyleaf Pondweed

Illustration of Curlyleaf Pondweed

Curlyleaf Pondweed (CLP) is an invasive aquatic perennial that is native to Eurasia, Africa, and Australia. It was accidentally introduced to United States waters in the mid-1880s by hobbyists who used it as an aquarium plant.

The leaves are reddish-green, oblong, and about 3 inches long, with distinct wavy edges that are finely toothed. The stem of the plant is flat, reddish-brown and grows from 1 to 3 feet long.

This aquatic plant has an unusual life history. Unlike our native pondweeds it begins growing in the early spring. CLP has even been documented growing under the ice in lakes! The plant then reaches maturity in mid summer typically June in Lake County when our natives are starting to emerge.

CLP becomes invasive in some areas because of its adaptations for low light tolerance and low water temperatures which allow the plant to get a head start and outcompete native plants in the spring. In mid-summer, when most aquatic plants are growing, CLP plants are dying off. Plant die-offs may result in a critical loss of dissolved oxygen. Large populations of CLP also can cause changes in nutrient availability. In midsummer, CLP plants usually die back which is typically followed by an increase in phosphorus availability that may fuel nuisance algal blooms. CLP can form dense mats that may interfere with boating and other recreational uses.

In 2013, CLP was abundant in May and June, with plants occurring throughout the lake. The 2013 aquatic plant sampling the entire CLP population had died by the July plant assessment.

The Lake Fairview aquatic plant management plan should prioritize the reduction of CLP populations; the 2013 CLP population was significantly influencing the water quality in Lake Fairview. Specific parameters include alkalinity and pH (pg 10), TSS and nutrients (pg 5), and decreased oxygen concentrations in July.

Potamogeton crispus *Exotic**

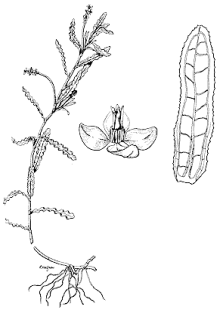

Key Features:

Stem: are flattened, branched, can form dense stands in water up to 15 feet deep.

Leaf: alternate all submersed, oblong, stiff, translucent leaves have distinctly wavy edges with fine teeth and 3 main veins.

Flower: tiny, with 4 petal-like lobes. In spikes 1-3cm long on stalks up to 7cm long. (May see turions which over winters as a hard, brown, bur-like bud with crowded, small holly-like leaves).

Common Names:
Curlyleaf pondweed

Origin: EOXTIC*
Asia, Africa, and Europe found throughout Lake County and Illinois

Importance:
Invasive: has a tolerance for low light and water temperatures that allow the plant to get a head start on native plants. By mid summer when most aquatic plants are growing, curlyleaf plants are dying off. Which may result in a critical loss of dissolved oxygen and an increase in nutrients.

DIQUAT

Diquat was used by several shoreline owners on their private beach totaling approximately 1.75 acres.

Diquat is a fast-acting herbicide that works by disrupting cell membranes and interfering with photosynthesis. It is non-selective herbicide and will kill a wide variety of plants on contact. It does not move throughout the plants, so it will only kill parts of the plants that it contacts. Following treatment, plants will die within a week. Diquat is not effective in lakes with muddy water because it is strongly attracted to silt and clay particles in water. Therefore, bottom sediments must not be disturbed during treatments. There are no swimming restrictions for water bodies treated with Diquat; however water should not be consumed by pets for 1 day following treatment. For more information on Diquat please reference the WIDNR Diquat Chemical Fact Sheet attached in the report Appendix.

UNIVERSITY OF FLORIDA CONTACT HERBICIDES

NEW PERMIT REQUIREMENTS FOR APPLYING PESTICIDES IN WATERS

New regulations are now in effect that will significantly affect how pesticides are used in Illinois waters. A National Pollutant Discharge Elimination System (NPDES) permit will now be required to apply any type of pesticides over or into waters of the State.

Who has to get a permit? According to the language in the permit, anyone who qualifies as an "operator", which is defined as: "any person, persons, group, or entity in control over the financing for, or over the decision to perform pest control activities, or applying pesticides that will result in a discharge to waters of the State". Homeowner associations or even individuals may need to get a permit. Regardless of the size of treatment, a permit will be needed. If the treatment area or total annual area exceeds certain thresholds then additional requirements will be required such as a Pesticide Discharge Management Plan and an annual report.

Historically Lake Fairview has used herbicides to manage aquatic plants and algae.

Anyone or any group planning to treat Lake Fairview this year should take into account these new requirements.

FOR FULL DETAILS OF THE RULE SEE:

HTTP://WWW.EPA.STATE.IL.US/WATER/PERMITS/PESTICIDE/INDEX.HTML

A KEY TO A HEALTHY LAKE IS A WELL-BALANCED AQUATIC PLANT POPULATION

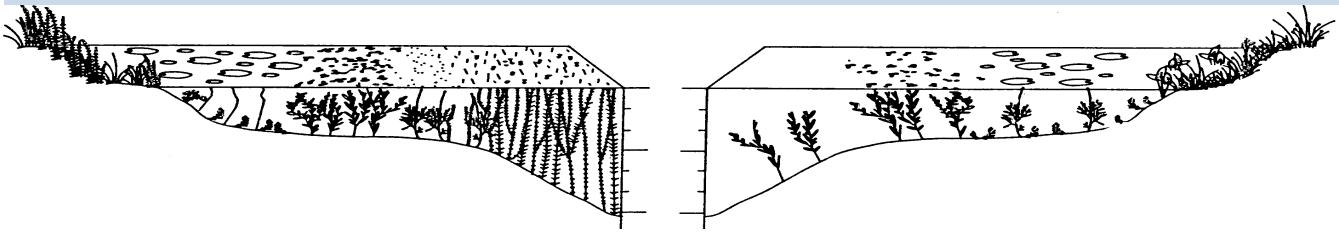

Shoreline Erosion

Erosion is the natural process of weathering and transport of solids (sediment, soil, rock and other particles) in the natural environment. It usually occurs due to transport by, (wind, water, or ice), by down-slope creep of soil and other material under the force of gravity, or by living organisms, such as burrowing animals. However, this process has been increased dramatically by human land use, especially industrial, agriculture, deforestation, and urban sprawl.

The shoreline was reassessed in 2013 for significant changes in erosion since 2007. Based on the 2013 assessment, there was a significant increase in shoreline erosion with approximately 45% of the shoreline having some degree of erosion. Overall, 55% of the shoreline had no erosion, 17% had slight erosion, 20% moderate erosion, and 8% had signs of serious erosion. Since 2007 there was a notable increase in moderate erosion (2%) along the shoreline. Areas of moderate and severe erosion were fragmented around the lake, but were common along the eastern shoreline. Areas that were exhibiting signs of slight erosion in 2007 had increased in severity by 2013. These areas should be addressed soon; it is much easier and less costly to mitigate slightly eroding shorelines than those with more severe erosion. Typically the areas with no erosion or slight erosion had some types of native vegetation incorporated into the shoreline. Native plants have deep roots which can stabilize sediments and filter nutrients before entering the lake; while hard structures may cause resuspension of sediment from deflected wave action.

Shoreline erosion on Lake Fairview, 2007 and 2013

None

Slight

Moderate

Severe



Shoreline on Lake Fairview exhibiting severe erosion September, 2013

Natural Shoreline on Lake Fairview with no erosion July, 2013

9 LAKES WATERSHED PLANNING

The Chicago Metropolitan Agency for Planning (CMAP) received Clean Water Act funds from Illinois EPA to facilitate the development of a watershed-based plan for the "9 Lakes Planning Area" in southwestern Lake and southeastern McHenry Counties. The plan will utilize data and information that an ongoing TMDL (Total Maximum Daily Load) analysis will provide. The ultimate goal of the planning process is to determine where and which best management practices (BMPs) can best be implemented in order to reduce pollutant loads to the following lakes as well as the Fox River: Island Lake, Woodland Lake, Lake Napa Suwe, Ozaukee Lake, Slocum Lake, Tower Lake, Lake Fairview, Timber Lake, Lake Barrington.

Through the assessment of physical, chemical, and biological data collected by Illinois EPA and the Lake County Health Department – Environmental Services, lakes in the planning area (as well as the section of the Fox River to which the planning area drains) have been found to not support certain of their designated uses (e.g., aquatic life, primary contact recreation) due to various causes of impairment including total phosphorus, total suspended solids, and fecal coli form. Lake Fairview is currently listed on the 303 (d) impaired waters list for total phosphorus concentrations exceeding the impairment level in 2007. Following the 2013 assessment Lake Fairview will remain on the 303(d) list for total phosphorus levels; in addition to the pH violation for exceeding the standard for inland lakes.

A TMDL (TOTAL MAXIMUM DAILY LOAD)

IS A CALCULATION OF THE MAXIMUM AMOUNT OF A POLLUTANT THAT A WATERBODY CAN RECEIVE AND STILL MEET WATER QUALITY STANDARDS, AND AN ALLOCATION OF THAT LOAD AMONG THE VARIOUS SOURCES OF THAT POLLUTANT.

Watershed Planning in the Fox River Basin

9 Lakes TMDL Implementation Planning Project

Chicago Metropolitan Agency for Planning

STORMWATER MANAGEMENT COMMISSION

LakeCounty Health Department and Community Health Center

4 Lakes Initiative

LAKE LEVEL

Lakes with stable water levels potentially have less shoreline erosion problems. A fluctuation in lake levels was observed during the sampling season. Data from the Stormwater Management Commission's Wauconda rain gauge was correlated to rain events and lake level increases. Over the sample period May to September the lake level decreased 3.0 inches. The highest water level occurred in June. The most significant decrease in lake level occurred from June to July with a decrease in lake level of 3.0 inches. Lake Fairview does not appear to be greatly influenced by rain events; the culvert outlet structure maintains the lake level during wet weather. As indicated from June to July, when 6 inches of rain fell, and the lake level only increased 2.5 inches. In order to accurately monitor water levels it is recommended that a staff gauge be installed and levels measured and recorded frequently (daily or weekly).

EXAMPLE OF A PERMANENT STAFF GAUGE

LakeCounty
Health Department and
Community Health Center

ENVIRONMENTAL SERVICES

Senior Biologist: Mike Adam

madam@lakecountyil.gov

Population Health Services
500 W. Winchester Road
Libertyville, Illinois 60048-1331

Phone: 847-377-8030
Fax: 847-984-5622

For more information visit us at:

http://www.lakecountyil.gov/Health/want/BeachLakeInfo.htm

Protecting the quality of our lakes is an increasing concern of Lake County residents. Each lake is a valuable resource that must be properly managed if it is to be enjoyed by future generations. To assist with this endeavor, Population Health Environmental Services provides technical expertise essential to the management and protection of Lake County surface waters.

Environmental Service's goal is to monitor the quality of the county's surface water in order to:

- Maintain or improve water quality and alleviate nuisance conditions
- Promote healthy and safe lake conditions
- Protect and improve ecological diversity

Services provided are either of a technical or educational nature and are provided by a professional staff of scientists to government agencies (county, township and municipal), lake property owners' associations and private individuals on all bodies of water within Lake County.

LAKE RECOMMENDATIONS

Lake Fairview water quality has decreased since 2007. Documented increases in total phosphorus, total suspended solids, pH and decreased water clarity, and alkalinity were influenced by the decrease in diversity of the aquatic plant community and density of the Curlyleaf Pondweed population. Overall shoreline erosion has increased in 2013, the areas of moderate and severe erosion are a concern.

To improve the overall quality of Lake Fairview; the ES (Environmental Services) has the following recommendations:

- **Develop a group to organize lake management methods**
- **Develop an aquatic plant management plan that increases the diversity of aquatic plant species and reduces the exotic Curlyleaf Pondweed populations.**
- **Install a permanent staff gauge to monitor lake level fluctuations**
- **Assess current fish population**
- **Address areas of severe shoreline erosion**
- **Encourage homeowners to incorporate native plants in their landscaping through rain gardens or shoreline filter strips**
- **Participate in the Volunteer Lake Monitoring Program**



Lake Fairview Water Quality Summaries 2013, 2007, and 2000.

Epilimnion	2013															
DATE	DEPTH	ALK	TKN	NH_3-N	NO_3-N	TP	SRP	TDS	Cl-	TSS	TS	TVS	SECCHI	COND	pH	DO
21-May	3	99.5	0.74	<0.1	<0.05	0.085	0.039	NA	170	3.6	429	93	6.00	0.7510	10.2150	12.54
18-Jun	3	112	1.04	<0.1	<0.05	0.102	0.045	NA	175	1.5	469	113	5.25	0.7700	9.2100	5.89
16-Jul	3	119	1.48	<0.1	<0.05	0.077	<0.005	NA	156	9.0	433	98	3.11	0.7220	8.2900	1.45
20-Aug	3	150	1.34	<0.1	<0.05	0.074	<0.005	NA	163	6.8	469	99	1.32	0.7870	8.0200	7.92
17-Sep	3	156	1.48	0.285	<0.05	0.086	<0.005	NA	167	5.8	473	83	3.07	0.8080	7.7800	4.50
	Average	**127**	**1.22**	**0.285[k]**	**<0.05**	**0.085**	**0.042[k]**	**NA**	**166**	**5.3**	**455**	**97**	**3.75**	**0.7676**	**8.70**	**6.46**

Epilimnion	2007															
DATE	DEPTH	ALK	TKN	NH_3-N	NO_3-N	TP	SRP	TDS	Cl-	TSS	TS	TVS	SECCHI	COND	pH	DO
8-May	3	96.4	0.79	<0.1	<0.05	0.015	<0.005	NA	202	1.0	489	117	9.10	0.8960	9.96	16.18
12-Jun	3	115	1.02	<0.1	<0.05	0.074	0.024	NA	202	2.3	508	108	7.55	0.9300	8.58	5.37
10-Jul	3	137	1.25	<0.1	<0.05	0.085	<0.005	NA	214	9.2	568	132	2.95	1.0030	8.17	5.22
7-Aug	3	137	1.29	<0.1	<0.05	0.061	<0.005	NA	201	7.8	525	108	3.44	0.9460	8.44	7.87
11-Sep	3	147	1.57	0.278	<0.05	0.089	<0.005	NA	183	6.0	497	89	4.92	0.9010	7.96	4.27
	Average	**126**	**1.18**	**0.278k**	**<0.05**	**0.065**	**0.024[k]**	**NA**	**200**	**5.3**	**517**	**111**	**5.59**	**0.9352**	**8.62**	**7.78**

Epilimnion	2000															
DATE	DEPTH	ALK	TKN	NH_3-N	NO_3-N	TP	SRP	TDS	Cl-	TSS	TS	TVS	SECCHI	COND	pH	DO
18-May	3	102	1.21	<0.1	<0.05	0.051	0.02	464	NA	1.6	456	129	7.51	0.7553	9.24	7.50
22-Jun	3	125	1.17	<0.1	0.05	0.073	0.006	454	NA	4.9	476	124	5.25	0.7883	8.69	7.80
20-Jul	3	129	1.30	0.190	0.05	0.087	0.008	428	NA	5.8	457	132	3.12	0.7580	8.26	4.60
24-Aug	3	134	1.80	0.395	0.05	0.066	<0.005	466	NA	3.7	480	118	8.04	0.8076	8.18	4.50
21-Sep	3	140	1.86	<0.1	<0.05	0.085	<0.005	436	NA	8.4	475	129	3.25	0.8098	8.49	7.30
	Average	**126**	**1.47**	**0.293[k]**	**0.051[k]**	**0.072**	**0.011[k]**	**449**	**NA**	**4.9**	**469**	**126**	**5.43**	**0.7838**	**8.57**	**6.30**

Glossary

ALK = Alkalinity, mg/L $CaCO_3$	Cl^- = Chloride ions, mg/L
TKN = Total Kjeldahl nitrogen, mg/L	TSS = Total suspended solids, mg/L
NH_3-N = Ammonia nitrogen, mg/L	TS = Total solids, mg/L
NO_3-N = Nitrate + Nitrite nitrogen, mg/L	TVS = Total volatile solids, mg/L
TP = Total phosphorus, mg/L	SECCHI = Secchi Disk Depth, ft.
SRP = Soluble reactive phosphorus, mg/L	COND = Conductivity, milliSiemens/cm
TDS = Total dissolved solids, mg/L	DO = Dissolved oxygen, mg/L

Note: "k" denotes that the actual value is known to be less than the value presented.

NA = Not Applicable

* = Prior to 2006 only Nitrate was analyzed

Fairview Lake 2013 IEPA Ranking

TROPHIC STATUS		
Carlson's TSIp	68.2	Eutrophic

IMPAIRMENT ASSESSMENTS	
Total Phosphorus	Yes
Total Nitrogen	None
pH	Yes
Low DO	None
Total Dissolved Solids	None
Total Supended Solids	None
Aquatic Plants-Native	Yes
Non-Native Aquatic Plants	Yes
Non-Native Animals	Yes

AQUATIC LIFE USE IMPAIRMENT INDEX	**Weighting Criteria**	**Points**	**Overall Use Support Points**	**Degree of Support**
Median Trophic State	68.2	50		
Macrophyte Impairment	Substantial	15		
Sediment Impairment (NVSS)	Minimal	0		
Degree of Use Support		**65**	0	**Full**

RECREATION USE IMPAIRMENT INDEX				
Median Trophic State Index	68.2	68.2		
Macrophyte Impairment	Substantial	15		
Sediment Impairment (NVSS)	Minimal	0		
Degree of Use Support		**83**	1	**Partial**
Overall Use Index			**0.50**	**Partial**

Fairview Lake 2013 Multiparameter Data

Date MMDDYY	Text Depth feet	Dep25 feet	Temp øC	DO mg/l	DO% Sat	SpCond mS/cm	pH Units	PAR æE/s/mý	Depth of Light Meter feet	% Light Transmission Average	Extinction Coefficient
											1.102
5/21/2013	0.25	0.313	24.54	10.52	126.50	0.752	10.17	1592.7	Surface		
5/21/2013	1	1.068	24.20	11.76	140.50	0.757	10.19	1643.2	Surface	100%	
5/21/2013	2	2.014	23.89	11.71	139.10	0.755	10.20	321.8	0.344	20%	4.74
5/21/2013	4	4.008	19.75	13.37	146.70	0.747	10.23	0.2	2.338	0%	3.16
5/21/2013	5	5.011	17.29	11.86	123.70	0.723	10.09	141.1	3.341	9%	-1.96
5/21/2013	6	6.089	15.53	9.55	96.00	0.725	9.80	6.1	4.419	0%	0.71
5/21/2013	7	7.017	13.69	5.71	55.10	0.767	8.90	7.8	5.347	0%	-0.05
5/21/2013	8	8.102	12.92	1.47	14.00	0.882	7.52	7.2	6.432	0%	0.01

Date MMDDYY	Text Depth feet	Dep25 feet	Temp øC	DO mg/l	DO% Sat	SpCond mS/cm	pH Units	PAR æE/s/mý	Depth of Light Meter feet	% Light Transmission Average	Extinction Coefficient
											-0.121
6/18/2013	0.25	0.493	21.80	8.72	99.30	0.014	9.25	553.7	Surface		
6/18/2013	1	1.002	22.60	5.92	68.60	0.770	9.21	856.5	Surface	100%	
6/18/2013	2	2.010	22.58	5.88	68.20	0.771	9.22	245.6	-0.668	52%	-1.87
6/18/2013	3	2.972	22.60	5.89	68.30	0.770	9.21	223.1	0.34	15%	0.28
6/18/2013	4	4.023	22.58	6.21	72.00	0.770	9.19	111.1	1.302	14%	0.54
6/18/2013	5	5.119	21.75	4.77	54.40	0.784	8.89	94.1	2.353	7%	0.07
6/18/2013	6	6.070	20.52	2.21	24.60	0.812	8.36	70.5	3.449	6%	0.08
6/18/2013	7	7.086	18.03	1.12	11.90	0.900	7.76	33.1	4.4	4%	0.17
6/18/2013	8	8.172	14.88	0.64	6.40	1.092	7.15	3.0	5.416	2%	0.44

Date MMDDYY	Text Depth feet	Dep25 feet	Temp øC	DO mg/l	DO% Sat	SpCond mS/cm	pH Units	PAR æE/s/mý	Depth of Light Meter feet	% Light Transmission Average	Extinction Coefficient
											0.269
7/16/2013	0.25	0.502	29.25	7.40	96.50	0.719	8.83	3544.3	Surface		
7/16/2013	1	0.941	29.03	7.40	96.50	0.719	8.89	3362.6	Surface	100%	
7/16/2013	2	2.238	28.01	6.51	83.30	0.720	8.76	1220.6	-0.729	205%	-1.39
7/16/2013	3	3.337	26.54	1.44	17.90	0.723	8.14	669.3	0.568	74%	1.06
7/16/2013	4	4.171	25.41	0.81	9.90	0.726	7.92	78.8	1.667	41%	1.28
7/16/2013	5	5.126	23.52	0.85	10.10	0.741	7.56	41.3	2.501	5%	0.26
7/16/2013	6	6.077	21.96	0.38	4.40	0.788	7.25	21.8	3.456	3%	0.18
7/16/2013	7	7.076	19.91	0.32	3.60	0.857	7.13	8.2	4.407	1%	0.22
7/16/2013	8	7.917	19.12	0.30	3.30	0.880	7.07	3.6	5.406	0%	0.15

Fairview Lake 2013 Multiparameter Data Continued

Date MMDDYY	Text Depth feet	Dep25 feet	Temp øC	DO mg/l	DO% Sat	SpCond mS/cm	pH Units	PAR æE/s/mý	Depth of Light Meter feet	% Light Transmission Average	Extinction Coefficient
											NA
8/20/2013	0	0.563	22.98	8.16	95.3	0.785	8.23	NA	Surface		
8/20/2013	1	1.235	22.96	8.09	94.4	0.786	8.10	NA	Surface		
8/20/2013	2	2.074	22.91	8.12	94.7	0.786	8.08	NA	NA	NA	NA
8/20/2013	3	3.448	22.73	7.87	91.4	0.786	8.01	NA	NA	NA	NA
8/20/2013	4	4.436	22.30	7.21	83.1	0.787	7.84	NA	NA	NA	NA
8/20/2013	5	5.143	22.09	2.43	27.80	0.788	7.66	NA	NA	NA	NA
8/20/2013	6	5.952	21.72	0.67	7.60	0.789	7.47	NA	NA	NA	NA
8/20/2013	7	7.085	20.84	0.50	5.60	0.816	7.25	NA	NA	NA	NA
8/20/2013	8	8.021	19.53	0.44	4.80	0.910	7.00	NA	NA	NA	NA
8/20/2013	9	8.669	19.28	0.43	4.70	0.947	6.93	NA	NA	NA	NA

Date MMDDYY	Text Depth feet	Dep25 feet	Temp øC	DO mg/l	DO% Sat	SpCond mS/cm	pH Units	PAR æE/s/mý	Depth of Light Meter feet	% Light Transmission Average	Extinction Coefficient
											NA
9/20/2013	0	0.481	18.92	4.77	51.40	0.809	7.880	NA	Surface		
9/20/2013	1	1.056	18.93	4.63	49.90	0.809	7.840	NA	Surface		
9/20/2013	2	1.914	18.90	4.56	49.20	0.809	7.810	NA	NA	NA	NA
9/20/2013	3	3.064	18.84	4.5	48.50	0.808	7.780	NA	NA	NA	NA
9/20/2013	4	3.925	18.77	4.51	48.50	0.808	7.760	NA	NA	NA	NA
9/20/2013	5	5.013	18.74	4.08	43.80	0.808	7.740	NA	NA	NA	NA
9/20/2013	6	6.123	18.71	3.88	41.70	0.808	7.710	NA	NA	NA	NA
9/20/2013	7	7.099	18.65	3.74	40.10	0.808	7.680	NA	NA	NA	NA
9/20/2013	8	7.92	18.77	3.43	36.80	0.849	7.530	NA	NA	NA	NA

Lake County average TSI phosphorus (TSIp) ranking 2000-2013.

RANK	LAKE NAME	TP AVE	TSIp
1	Lake Carina	0.0100	37.35
2	Sterling Lake	0.0100	37.35
3	Indpendence Grove	0.0130	41.14
4	Lake Zurich	0.0135	41.68
5	Druce Lake	0.0140	42.00
6	Windward Lake	0.0160	44.13
7	Sand Pond (IDNR)	0.0165	44.57
8	West Loon	0.0170	45.00
9	Pulaski Pond	0.0180	45.83
10	Banana Pond	0.0200	47.35
11	Cedar Lake	0.0200	47.35
12	Gages Lake	0.0200	47.35
13	Lake Kathryn	0.0200	47.35
14	Lake Minear	0.0200	47.35
15	Highland Lake	0.0202	47.49
16	Lake Miltmore	0.0210	48.00
17	Timber Lake (North)	0.0210	48.05
18	Cross Lake	0.0220	48.72
19	Dog Training Pond	0.0220	48.72
20	Sun Lake	0.0220	48.72
21	Deep Lake	0.0230	49.36
22	Lake of the Hollow	0.0230	49.36
23	Round Lake	0.0230	49.36
24	Stone Quarry Lake	0.0230	49.36
25	Bangs Lake	0.0240	50.00
26	Little Silver Lake	0.0250	50.57
27	Lake Leo	0.0260	51.13
28	Cranberry Lake	0.0270	51.68
29	Dugdale Lake	0.0270	51.68
30	Peterson Pond	0.0270	51.68
31	Fourth Lake	0.0360	53.00
32	Lake Fairfield	0.0300	53.20
33	Third Lake	0.0300	53.20
34	Lake Catherine	0.0310	53.67
35	Lambs Farm Lake	0.0310	53.67
36	Old School Lake	0.0310	53.67
37	Grays Lake	0.0310	54.00
38	Harvey Lake	0.0320	54.50
39	Hendrick Lake	0.0340	55.00
40	Honey Lake	0.0340	55.00
41	Sand Lake	0.0380	56.00
42	Sullivan Lake	0.0370	56.22
43	Channel Lake	0.0380	56.60
44	Ames Pit	0.0390	56.98
45	Diamond Lake	0.0390	56.98
46	East Loon	0.0400	57.34

Lake County average TSI phosphorus (TSIp) ranking 2000-2013.

RANK	LAKE NAME	TP AVE	TSIp
47	Schreiber Lake	0.0400	57.34
48	Waterford Lake	0.0400	57.34
49	Hook Lake	0.0410	57.70
50	Duck Lake	0.0430	58.39
51	Nielsen Pond	0.0450	59.04
52	Seven Acre Lake	0.0460	59.36
53	Turner Lake	0.0460	59.36
54	Willow Lake	0.0460	59.36
55	East Meadow Lake	0.0480	59.97
56	Lucky Lake	0.0480	59.97
57	Old Oak Lake	0.0490	60.27
58	College Trail Lake	0.0500	60.56
59	Hastings Lake	0.0520	61.13
60	Butler Lake	0.0530	61.40
61	West Meadow Lake	0.0530	61.40
62	Lucy Lake	0.0550	61.94
63	Lake Linden	0.0570	62.45
64	Lake Christa	0.0580	62.70
65	Owens Lake	0.0580	62.70
66	Briarcrest Pond	0.0580	63.00
67	Lake Barrington	0.0600	63.10
68	Lake Lakeland Estates	0.0620	63.66
69	Lake Naomi	0.0620	63.66
70	Lake Tranquility (S1)	0.0620	63.66
71	Liberty Lake	0.0630	63.89
72	North Tower Lake	0.0630	63.89
73	Werhane Lake	0.0630	63.89
74	Countryside Glen Lake	0.0640	64.12
75	Countryside Lake	0.0660	65.00
76	Davis Lake	0.0650	64.34
77	Leisure Lake	0.0650	64.34
78	St. Mary's Lake	0.0670	64.78
79	Little Bear Lake	0.0680	65.00
80	Buffalo Creek Reservoir 1	0.0680	65.00
81	Mary Lee Lake	0.0680	65.00
82	Wooster Lake	0.0700	65.41
83	Crooked Lake	0.0710	66.00
84	Timber Lake (South)	0.0720	65.82
85	Lake Helen	0.0720	65.82
86	Grandwood Park Lake	0.0720	65.82
87	ADID 203	0.0730	66.02
88	Bluff Lake	0.0730	66.02
89	Long Lake	0.0730	66.02
90	Spring Lake	0.0730	66.02
91	Broberg Marsh	0.0780	66.97
92	Woodland Lake	0.0800	68.00

Lake County average TSI phosphorus (TSIp) ranking 2000-2013.

RANK	LAKE NAME	TP AVE	TSIp
93	Redwing Slough	0.0822	67.73
94	Tower Lake	0.0830	67.87
95	Petite Lake	0.0830	67.87
96	Lake Marie	0.0850	68.21
97	Potomac Lake	0.0850	68.21
98	White Lake	0.0862	68.42
99	Grand Ave Marsh	0.0870	68.55
100	North Churchill Lake	0.0870	68.55
101	McDonald Lake 1	0.0880	68.71
102	Lake Fairview	0.0890	68.00
103	Rivershire Pond 2	0.0900	69.04
104	South Churchill Lake	0.0900	69.04
105	McGreal Lake	0.0910	69.20
106	Lake Charles	0.0930	69.40
107	Deer Lake	0.0940	69.66
108	Dunn's Lake	0.0950	69.82
109	Eagle Lake (S1)	0.0950	69.82
110	International Mine and Chemical Lake	0.0950	69.82
111	Valley Lake	0.0950	69.82
112	Big Bear Lake	0.0960	69.97
113	Buffalo Creek Reservoir 2	0.0960	69.97
114	Fish Lake	0.0960	69.97
115	Lochanora Lake	0.0960	69.97
116	Nippersink Lake	0.1000	70.56
117	Sylvan Lake	0.1000	70.56
118	Longview Meadow Lake	0.1020	70.84
119	Lake Forest Pond	0.1070	71.53
120	Bittersweet Golf Course #13	0.1100	71.93
121	Fox Lake	0.1100	71.93
122	Kemper 2	0.1100	71.93
123	Middlefork Savannah Outlet 1	0.1120	72.00
124	Osprey Lake	0.1110	72.06
125	Bresen Lake	0.1130	72.32
126	Round Lake Marsh North	0.1130	72.32
127	Deer Lake Meadow Lake	0.1160	72.70
128	Taylor Lake	0.1180	72.94
129	Island Lake	0.1210	73.00
130	Columbus Park Lake	0.1230	73.54
131	Lake Nipperink	0.1240	73.66
132	Echo Lake	0.1250	73.77
133	Grass Lake	0.1290	74.23
134	Lake Holloway	0.1320	74.56
135	Redhead Lake	0.1410	75.51
136	Antioch Lake	0.1450	75.91
137	Slocum Lake	0.1500	77.00
138	Lakewood Marsh	0.1510	76.50

Lake County average TSI phosphorus (TSIp) ranking 2000-2013.

RANK	LAKE NAME	TP AVE	TSIp
139	Pond-A-Rudy	0.1510	76.50
140	Lake Matthews	0.1520	76.59
141	Forest Lake	0.1540	76.78
142	Middlefork Savannah Outlet 2	0.1590	77.00
143	Pistakee Lake	0.1590	77.24
144	Grassy Lake	0.1610	77.42
145	Salem Lake	0.1650	77.78
146	Half Day Pit	0.1690	78.12
147	Lake Eleanor	0.1810	79.11
148	Lake Farmington	0.1850	79.43
149	Lake Louise	0.1850	79.43
150	ADID 127	0.1890	79.74
151	Lake Napa Suwe	0.1940	80.00
152	Patski Pond	0.1970	80.33
153	Dog Bone Lake	0.1990	80.48
154	Summerhill Estates Lake	0.1990	80.48
155	Redwing Marsh	0.2070	81.05
156	Stockholm Lake	0.2082	81.13
157	Bishop Lake	0.2160	81.66
158	Ozaukee Lake	0.2200	81.93
159	Kemper 1	0.2220	82.08
160	Hidden Lake	0.2240	82.19
161	McDonald Lake 2	0.2250	82.28
162	Fischer Lake	0.2280	82.44
163	Oak Hills Lake	0.2790	85.35
164	Loch Lomond	0.2950	86.16
165	Heron Pond	0.2990	86.35
166	Rollins Savannah 1	0.3070	87.00
167	Fairfield Marsh	0.3260	87.60
168	ADID 182	0.3280	87.69
169	Manning's Slough	0.3820	90.22
170	Slough Lake	0.3860	90.03
171	Rasmussen Lake	0.4860	93.36
172	Albert Lake, Site II, outflow	0.4950	93.67
173	Flint Lake Outlet	0.5000	93.76
174	Rollins Savannah 2	0.5870	96.00
175	Almond Marsh	1.9510	113.00

Aquatic Plants found at the 23 sampling sites on Fairview Lake in July, 2013. The maximum depth that plants were found was 9.0 feet.

Plant Density	Coontail	White Waterlily
Absent	6	13
Present	0	0
Common	2	0
Abundant	1	3
Dominant	14	7
% Plant Occurrence	73.9	43.5

Distribution of rake density across all sampling sites.

Rake Density (coverage)	# of Sites	% of Sites
No Plants	6	26
>0-10%	0	0
10-40%	1	4
40-60%	2	9
60-90%	1	4
>90%	13	57
Total Sites with Plants	17	74
Total # of Sites	23	100

Lake County average Floristic Quality Index (FQI) ranking 2000-2013.

RANK	LAKE NAME	FQI (w/A)	FQI (native)
1	Cedar Lake	38.0	36.6
2	East Loon Lake	34.7	36.1
3	Cranberry Lake	29.7	29.7
4	Deep Lake	29.7	31.2
5	Bangs Lake	29.6	26.0
6	Little Silver Lake	29.6	31.6
7	Round Lake Marsh North	29.1	29.9
8	West Loon Lake	27.1	29.5
9	Sullivan Lake	26.9	28.5
10	Third Lake	25.1	22.5
11	Fourth Lake	24.7	27.1
12	Indpendence Grove	24.6	27.5
13	Sterling Lake	24.5	26.9
14	Sun Lake	24.3	26.1
15	Lake Zurich	24.3	27.1
16	Redwing Slough	24.0	25.8
17	Schreiber Lake	23.9	24.8
18	Lakewood Marsh	23.8	24.7
19	Deer Lake	23.5	24.4
20	Round Lake	23.5	25.9
21	Honey Lake	23.3	25.1
22	Lake of the Hollow	23.0	24.8
23	Wooster Lake	22.8	21.1
24	Cross Lake	22.4	24.2
25	Countryside Glen Lake	21.9	22.8
26	Davis Lake	21.4	21.4
27	Butler Lake	21.4	23.1
28	Lake Barrington	21.2	21.2
29	Duck Lake	21.1	22.9
30	Timber Lake (North)	20.9	23.4
31	ADID 203	20.5	20.5
32	Broberg Marsh	20.5	21.4
33	McGreal Lake	20.2	22.1
34	Lake Kathryn	19.6	20.7
35	Fish Lake	19.3	21.2
36	Redhead Lake	19.3	21.2
37	Druce Lake	19.1	21.8
38	Turner Lake	18.6	21.2
39	Salem Lake	18.5	20.2
40	Lake Helen	18.0	18.0
41	Old Oak Lake	18.0	19.1
42	Potomac Lake	17.8	17.8
43	Long Lake	17.7	15.8
44	Hendrick Lake	17.7	17.7
45	Rollins Savannah 2	17.7	17.7
46	Grandwood Park Lake	17.2	19.0
47	Seven Acre Lake	17.0	15.5
48	Lake Miltmore	16.8	18.7
49	McDonald Lake 1	16.7	17.7
50	Highland Lake	16.7	18.9
51	Bresen Lake	16.6	17.8
52	Almond Marsh	16.3	17.3
53	Owens Lake	16.3	17.3
54	Windward Lake	16.3	17.6

Lake County average Floristic Quality Index (FQI) ranking 2000-2013.

Rank	LAKE NAME	FQI (w/A)	FQI (native)
55	Grays Lake	16.1	16.1
56	White Lake	16.0	17.0
57	Dog Bone Lake	15.7	15.7
58	Osprey Lake	15.5	17.3
59	Heron Pond	15.1	15.1
60	North Churchill Lake	15.0	15.0
61	Hastings Lake	15.0	17.0
62	Lake Tranquility (S1)	15.0	17.0
63	Forest Lake	14.8	15.9
64	Dog Training Pond	14.7	15.9
65	Island Lake	14.7	16.6
66	Grand Ave Marsh	14.3	16.3
67	Nippersink Lake	14.3	16.3
68	Taylor Lake	14.3	16.3
69	Manning's Slough	14.1	16.3
70	Tower Lake	14.0	14.0
71	Dugdale Lake	14.0	15.1
72	Eagle Lake (S1)	14.0	15.1
73	Crooked Lake	14.0	16.0
74	Longview Meadow Lake	13.9	13.9
75	Bishop Lake	13.4	15.0
76	Ames Pit	13.4	15.5
77	Mary Lee Lake	13.1	15.1
78	Old School Lake	13.1	15.1
79	Dunn's Lake	12.7	13.9
80	Summerhill Estates Lake	12.7	13.9
81	Buffalo Creek Reservoir 1	12.5	11.4
82	Buffalo Creek Reservoir 2	12.5	11.4
83	McDonald Lake 2	12.5	12.5
84	Rollins Savannah 1	12.5	12.5
85	Stone Quarry Lake	12.5	12.5
86	Kemper Lake 1	12.2	13.4
87	Pond-A-Rudy	12.1	12.1
88	Stockholm Lake	12.1	13.5
89	Lake Carina	12.1	14.3
90	Lake Leo	12.1	14.3
91	Lambs Farm Lake	12.1	14.3
92	Grassy Lake	12.0	12.0
93	Lake Matthews	12.0	12.0
94	Flint Lake Oulet	11.8	13.0
95	Albert Lake	11.5	10.3
96	Rivershire Pond 2	11.5	13.3
97	Antioch Lake	11.3	13.4
98	Hook Lake	11.3	13.4
99	Briarcrest Pond	11.2	12.5
100	Lake Naomi	11.2	12.5
101	Pulaski Pond	11.2	12.5
102	Lake Napa Suwe	11.0	11.0
103	Redwing Marsh	11.0	11.0
104	West Meadow Lake	11.0	11.0
105	Lake Minear	11.0	13.9
106	Nielsen Pond	10.7	12.0
107	Lake Holloway	10.6	10.6
108	Sylvan Lake	10.6	10.6
109	Crooked Lake	10.2	12.5
110	Gages Lake	10.2	12.5

Lake County average Floristic Quality Index (FQI) ranking 2000-2013.

Rank	LAKE NAME	FQI (w/A)	FQI (native)
111	College Trail Lake	10.0	10.0
112	Valley Lake	9.9	9.9
113	Werhane Lake	9.8	12.0
114	Loch Lomond	9.4	12.1
115	Columbus Park Lake	9.2	9.2
116	Lake Lakeland Estates	9.2	9.2
117	Waterford Lake	9.2	9.2
118	Lake Fairfield	9.0	10.4
119	Lake Louise	9.0	10.4
120	Fischer Lake	9.0	11.0
121	Lake Fariview	8.5	6.9
122	Timber Lake (South)	8.5	6.9
123	East Meadow Lake	8.5	8.5
124	South Churchill Lake	8.5	8.5
125	Kemper Lake 2	8.5	9.8
126	Lake Christa	8.5	9.8
127	Lake Farmington	8.5	9.8
128	Lucy Lake	8.5	9.8
129	Bittersweet Golf Course #13	8.1	8.1
130	Lake Linden	8.0	8.0
131	Sand Lake	8.0	10.4
132	Countryside Lake	7.7	11.5
133	Fairfield Marsh	7.5	8.7
134	Lake Eleanor	7.5	8.7
135	Banana Pond	7.5	9.2
136	Slocum Lake	7.1	5.8
137	Lucky Lake	7.0	7.0
138	North Tower Lake	7.0	7.0
139	Lake Forest Pond	6.9	8.5
140	Ozaukee Lake	6.7	8.7
141	Leisure Lake	6.4	9.0
142	Peterson Pond	6.0	8.5
143	Little Bear Lake	5.8	7.5
144	Deer Lake Meadow Lake	5.2	6.4
145	ADID 127	5.0	5.0
146	Island Lake	5.0	5.0
147	Liberty Lake	5.0	5.0
148	Oak Hills Lake	5.0	5.0
149	Slough Lake	5.0	5.0
150	International Mining and Chemical Lake	5.0	7.1
151	Diamond Lake	3.7	5.5
152	Lake Charles	3.7	5.5
153	Big Bear Lake	3.5	5.0
154	Sand Pond (IDNR)	3.5	5.0
155	Harvey Lake	3.3	5.0
156	Half Day Pit	2.9	5.0
157	Lochanora Lake	2.5	5.0
158	Echo Lake	0.0	0.0
159	Hidden Lake	0.0	0.0
160	St. Mary's Lake	0.0	0.0
161	Willow Lake	0.0	0.0
162	Woodland Lake	0.0	0.0
	Mean	**13.8**	**14.8**
	Median	**12.5**	**13.9**

Diquat Chemical Fact Sheet

Formulations

Diquat, or diquat dibromide, is the common name of the chemical 6,7-dihydrodipyrido (1,2-a:2',1'-c) pyrazinediium dibromide. Originally registered by the EPA in 1986, diquat was reregistered in 1995 and is currently being reviewed again. It is sold for agricultural and household uses as well as for use on certain floating-leaf and submersed aquatic plants and some algae. The aquatic formulations are liquids: two of the more commonly used in Wisconsin are Reward™ and Weedtrine-D™ (product names are provided solely for your reference and should not be considered endorsements).

Aquatic Use and Considerations

Diquat is a fast-acting herbicide that works by disrupting cell membranes and interfering with photosynthesis. It is a non-selective herbicide and will kill a wide variety of plants on contact. It does not move throughout the plants, so will only kill parts of the plants that it contacts. Following treatment, plants will die within a week.

Diquat will not be effective in lakes or ponds with muddy water or where plants are covered with silt because it is strongly attracted to silt and clay particles in the water. Therefore, bottom sediments must not be disturbed during treatment, such as may occur with an outboard motor. Only partial treatments of ponds or bays should be conducted (1/2 to 1/3 of the water body). If the entire pond were to be treated, the decomposing vegetation may result in very low oxygen levels in the water. This can be lethal to fish and other aquatic organisms. Untreated areas can be treated 10-14 days after the first treatment.

Diquat is used to treat duckweed (*Lemna* spp.), which are tiny native plants. They are a food source for waterfowl but can grow thickly and become a nuisance. Navigation lanes through cattails (*Typha* spp.) are also maintained with diquat. Diquat is labeled for use on the invasive Eurasian watermilfoil (*Myriophyllum spicatum*) but in practice is not frequently used to control it because other herbicide options are more selective.

Post-Treatment Water Use Restrictions

There are no restrictions on swimming or eating fish from water bodies treated with diquat. Treated water should not be used for drinking water for one to three days, depending on the concentration used in the treatment. Do not use treated water for pet or livestock drinking water for one day following treatment. The irrigation restriction for food crops is five days, and for ornamental plants or lawn/turf, it varies from one to three days depending on the concentration used.

Herbicide Degradation, Persistence and Trace Contaminants

Diquat is not degraded by microbes. When applied to a waterbody, diquat binds with the organic matter in the sediment indefinitely. It does not degrade and will accumulate in the sediments. Diquat is usually detectable in the water column for less than a day to ~35 days after treatment. Diquat will remain in the water column longer when treating a waterbody with sandy soils due to the low organic matter and clay content. Because of its persistence and very high affinity for the soil, diquat does not leach into groundwater.

Ethylene dibromide (EDB) is a trace contaminant in diquat products. It originates from the manufacturing process. EDB is a carcinogen, and the EPA has evaluated the health risk of its presence in formulated diquat products. The maximum level of EDB in diquat dibromide is 10 ppb (parts per billion), it degrades over time, and it does not persist as an impurity.

*The Wisconsin Department of Natural Resources provides equal opportunity in its employment, programs, services, and functions under an Affirmative Action Plan. If you have any questions, please write to Equal Opportunity Office, Department of Interior, Washington, D.C. 20240. This publication is available in alternative format (*large print, Braille, audio tape. etc.*) upon request. Please call (608) 267-7694 for more information.*



Impacts on Fish and Other Aquatic Organisms

At application rates, diquat does not have any apparent short-term effects on most of the aquatic organisms that have been tested. However, certain species of important aquatic food chain organisms such as amphipods and Daphnia (water fleas) can be adversely affected at label application rates. Direct toxicity and loss of habitat are believed to be the causes. Tests on snails have shown that reproductive success may be affected, as well. These organisms only recolonize the treated area as vegetation becomes re-established.

Laboratory tests indicate walleye are the fish most sensitive to diquat, displaying toxic symptoms when confined in water treated with diquat at label application rates. Other game and panfish (e.g. northern pike, bass, and bluegills) are apparently not affected at these application rates. Limited field studies to date have not identified significant short or long-term impacts on fish and other aquatic organisms in lakes or ponds treated with diquat.

The bioconcentration factors measured for diquat in fish tissues is low. Therefore, bioconcentration is not expected to be a concern with diquat.

Human Health

The risk of acute exposure to diquat would be primarily to chemical applicators. Diquat causes severe skin and eye irritation and is toxic or fatal if absorbed through the skin, inhaled or swallowed. Wearing skin and eye protection (e.g. rubber gloves, apron, and goggles) to minimize eye and skin irritation is required when applying diquat.

The risk to water users of serious health impacts (e.g. birth defects and cancer) is not believed to be significant according to the EPA. Some risk of allergic reactions or skin irritation is present for sensitive individuals.

For Additional Information

Environmental Protection Agency
Office of Pesticide Programs
www.epa.gov/pesticides

Wisconsin Department of Agriculture, Trade, and Consumer Protection
http://datcp.wi.gov/Plants/Pesticides/

Wisconsin Department of Natural Resources
608-266-2621
http://dnr.wi.gov/lakes/plants/

Wisconsin Department of Health Services
http://www.dhs.wisconsin.gov/

National Pesticide Information Center
1-800-858-7378
http://npic.orst.edu/

Wisconsin Department of Natural Resources
Box 7921
Madison, WI 53707-7921

DNR PUB-WT-969 2012

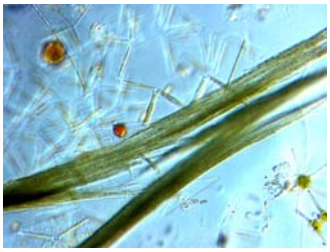

Aphanizomenon *Sp.*

Anabaena *Sp.*

Microcystis *Sp.*

Lake Issues: *Blue-green Algae*

By: Kelly Deem

Lake County is known for being lake rich. Residents enjoy aesthetic and recreational benefits which can be negatively influenced by excessive algae blooms.

Blue-green algae, also known as cyanobacteria, are not a true algae but are in fact closely related to bacteria. Similar to bacteria in structure, these simple organisms are credited for first using chlorophyll to make food from sunlight and for boosting oxygen in the Earth's early atmosphere. Today this organism forms an important role at the base of the food chain in our lakes; however they also pose a potential harmful health effect as they reach nuisance and noxious populations due to the high nutrient loads in our lakes.

Blue-green algae are naturally present in lakes and streams in low numbers. Blue-green algae can become abundant in warm, shallow, undisturbed surface water that receives a lot of sunlight. Under some conditions the algae becomes so abundant that they can form floating rafts or scums on the surface of the water. Both true algae and blue-green have similar growth requirements including sunlight, warmth, and nutrients (phosphorus and nitrogen). However an oversupply of nutrients, especially phosphorus, will often result in excessive growth of blue-green algae because they possess certain adaptations that enable them to out compete true algae. One of these adaptations is positive buoyancy; blue-greens contain gas vesicles that allow them to rise to the lake surface during calm conditions to take advantage of sunlight. The second adaptation of some blue-green algae is the ability to fix nitrogen from the atmosphere when nitrogen supplies are low. This is especially useful in Lake County where 62% of the lakes have high levels of phosphorus. This means that in lakes with high phosphorus there is not enough nitrogen, thus the need for this adaptation.

In addition to having unique adaptations, some blue-green algae can also produce toxins, these are known collectively as cyanotoxins. Not all blue-green algae produce harmful conditions. The three primary genera in our area that are responsible are *Anabaena, Aphanizomenon, and Microcystis*.

Algal toxins could pose a health risk to people and animals when they are exposed to the toxins in large quantities. Health effects could occur when surface scums or water containing high levels of blue-green algal toxins are swallowed, come in contact with the skin or when airborne droplets containing toxins are inhaled while swimming, bathing, or showering. Lake County residents get their drinking water from Lake Michigan and ground water; both of which have minimal levels of nutrients and algae cells unlike our inland lakes. Consuming water containing high levels of blue-green algal toxins has been associated with effects on the liver and on the nervous system in laboratory animals, pets, livestock and people. Livestock and pet deaths have occurred when animals consumed large amounts of accumulated

Continued on page 7

ILMA 2010 Lake Conference Presentations and Pictures Are Now Available!!

Illinois Lake Management Association

We recommend that lake associations and private homeowners become members of the Illinois Lake Management Association (ILMA). ILMA is a group of professional and citizens with interests in lakes management. There is an annual conference where ideas are exchanged and questions can be answered. In addition, members receive a membership directory with contact information if you have questions between conferences. For more information visit: **http://www.ilma-lakes.org/**

Lake Issues: *Blue-green Algae* (Continued from page 6)

algal scum from shorelines. Direct contact or breathing airborne droplets containing high levels of blue-green algal toxins during swimming or showering can cause irritation of the skin, eyes, nose and throat and inflammation in the respiratory tract. To protect yourself against exposure do not swim, boat, water ski, etc in water that looks like "pea soup," green or blue paint, or that has a scum layer or puffy blobs floating on the surface.

There is no quick or easy way to control blue-green algae. Chemical treatments can control blue-green algae temporarily, but repeated applications are often necessary. It is best to treat blue-green algae when populations are low. Treating large populations can cause large amounts of toxins to be released at once. While the bloom may no longer be visible, toxins may be present for some period of time following treatment. Reducing the amount of nutrients in the lake or pond will eventually reduce the frequency and intensity of the blooms. Homeowners can help reduce nutrient concentrations by promoting the following land management practices:

- Use phosphorus free fertilizers and only where truly needed
- Plant and maintain native plant buffer strips along shorelines of lakes, ponds, and streams
- Prevent yard debris from leaving property (ie leaves, grass clippings, etc.)
- Maintain septic systems (if applicable)
- Clean up after pets
- Don't dump anything in the storm drain

It is not understood when or why blue-green algae release toxins, if you suspect that you are experiencing symptoms related to exposure to blue-green algae such as stomach cramps, diarrhea, vomiting, headache, fever, muscle weakness, or difficulty breathing contact your doctor or the poison control center. For more information or to report a blue-green algae bloom contact the Lake County Health Department Environmental Services (847) 377-8030.

Slocum Lake

During a Blue-green algae bloom lakes can develop a paint-like appearance

Aquatic Plant Identification Workshop

August 7th, 2010
500 W. Winchester Rd
Libertyville, IL 60048

Common Species

Exotic Species

Schedule:

9-12 General Identification for common and exotic species
12-2 Lunch at Butler Lake for field identification
2-4 More technical information for those who would like to learn more
$10.00 Lunch at Butler Lake Optional *
Please RSVP by August 4th

For more information:
CONTACT
Lake County Health Department
(847) 377-8030

APPENDIX A. METHODS FOR FIELD DATA COLLECTION AND LABORATORY ANALYSES

Water Sampling and Laboratory Analyses

Two water samples were collected once a month from May through September. Sample locations were at the deepest point in the lake (see sample site map), three feet below the surface, and 3 feet above the bottom. Samples were collected with a horizontal Van Dorn water sampler. Approximately three liters of water were collected for each sample for all lab analyses. After collection, all samples were placed in a cooler with ice until delivered to the Lake County Health Department lab, where they were refrigerated. Analytical methods for the parameters are listed in Table A1. Except nitrate nitrogen, all methods are from the Eighteenth Edition of Standard Methods, (eds. American Public Health Association, American Water Works Association, and Water Pollution Control Federation, 1992). Methodology for nitrate nitrogen was taken from the 14th edition of Standard Methods. Dissolved oxygen, temperature, conductivity and pH were measured at the deep hole with a Hydrolab DataSonde® 4a. Photosynthetic Active Radiation (PAR) was recorded using a LI-COR® 192 Spherical Sensor attached to the Hydrolab DataSonde® 4a. Readings were taken at the surface and then every two feet until reaching the bottom.

Plant Sampling

In order to randomly sample each lake, mapping software (ArcMap 9.3) overlaid a grid pattern onto an aerial photo of Lake County and placed points 60 or 30 meters apart, depending on lake size. Plants were sampled using a garden rake fitted with hardware cloth. The hardware cloth surrounded the rake tines and is tapered two feet up the handle. A rope was tied to the end of the handle for retrieval. At designated sampling sites, the rake was tossed into the water, and using the attached rope, was dragged across the bottom, toward the boat. After pulling the rake into the boat, plant coverage was assessed for overall abundance. Then plants were individually identified and placed in categories based on coverage. Plants that were not found on the rake but were seen in the immediate vicinity of the boat at the time of sampling were also recorded. Plants difficult to identify in the field were placed in plastic bags and identified with plant keys after returning to the office. The depth of each sampling location was measured either by a hand-held depth meter, or by pushing the rake straight down and measuring the depth along the rope or rake handle. One-foot increments were marked along the rope and rake handle to aid in depth estimation.

Plankton Sampling

Plankton were sampled at the same location as water quality samples. Using the Hydrolab DataSonde® 4a or YSI 6600 Sonde® 1% light level depth (depth where the water light is 1% of the surface irradiance) was determined. A plankton net/tow, with 63μm mesh, was then lowered to the pre-determined 1% light level depth and retrieved vertically. On the way up the water column, plankton were collected within a small cup on the bottom of the tow. The collected sample was then emptied into a pre-labeled brown plastic bottle. The net was rinsed with deionized water into the bottle in order to ensure all the plankton were collected. The sample was then transferred to a graduated cylinder to measure the amount of milliliters (mL) that the sample was. The sample was then returned to the bottle and preserved with Lugol's iodine solution (5 drops/mL). The sample bottle was then closed and stored in a cooler until returning

to the lab, where it was transferred to the refrigerator until enumeration. Enumeration was performed within three months, but ideally within one month, under a microscope. Prior to sub-sample being removed for enumeration, the sample bottle was inverted several times to ensure proper homogenization. An automated pipette was used to retrieve 1 mL of sample, which was then placed in a Sedgewick Rafter slide. This is a microscope slide on which a rectangular chamber has been constructed, measuring 50 mm x 20 mm in area and 1 mm deep. The slide was then placed under the microscope and counted at a 20X magnification (phytoplankton) or 10X magnification (zooplankton). For phytoplankton, twenty fields of view were randomly counted with all species within each field counted. Due to their larger size, zooplankton were counted throughout the entire slide. Through calculations, it was determined how many of each species were in 1 mL of lake water.

Phytoplankton (algae) are free-floating and microscopic and are distinguished from plants because they lack roots, stems and leaves. There are four distinct groups of phytoplankton found in Lake County lakes: blue-greens, greens, diatoms, and dinoflagellates/chrysophytes. Blue-greens are also known as cyanobacteria because they are the only group of bacteria that obtain their energy from photosynthesis like plants. Some of these species can be toxic. Green algae are the closest ancestors of land plants and are the most common group. Diatoms are unique because they are encased in a cell wall made of silica that can be very ornate. Dinoflagellates and chrysophytes are almost always flagellated (able to move by flagella, a whip-like tail) and some can both photosynthesize and consume bacteria for food.

Zooplankton are made up of rotifers and two crustacean groups; the cladocerans and the copepods (broken down further into calanoids and cyclopoids). Rotifers are smaller and most have a crown of cilia (hair-like structure) used for movement and drawing in suspended particles to eat. Crustaceans have jointed appendages and are enclosed in an exoskeleton. Cladocerans, such as the “water flea” Daphnia species, are filter-feeding like rotifers, while the copepod group contains both filter-feeders (calanoids and cyclopoids) and raptorial species (cyclopoids).

Shoreline Assessment

In previous years a complete assessment of the shoreline was done. However, this year we did a visual estimate to determine changes in the shoreline. The degree of shoreline erosion was categorically defined as none, slight, moderate, or severe. Below are brief descriptions of each category.

> None – Includes man-made erosion control such as beach, rip-rap and sea wall.
>
> Slight – Minimal or no observable erosion; generally considered stable; no erosion control practices will be recommended with the possible exception of small problem areas noted within an area otherwise designated as “slight”.
>
> Moderate – Recession is characterized by past or recently eroded banks; area may exhibit some exposed roots, fallen vegetation or minor slumping of soil material; erosion control practices may be recommended although the section is not deemed to warrant immediate remedial action.

Severe – Recession is characterized by eroding of exposed soil on nearly vertical banks, exposed roots, fallen vegetation or extensive slumping of bank material, undercutting, washouts or fence posts exhibiting realignment; erosion control practices are recommended and immediate remedial action may be warranted.

Wildlife Assessment

Species of wildlife were noted during visits to each lake. When possible, wildlife was identified to species by sight or sound. However, due to time constraints, collection of quantitative information was not possible. Thus, all data should be considered anecdotal.
Some of the species on the list may have only been seen once, or were spotted during their migration through the area.

Table A1. Analytical methods used for water quality parameters.

Parameter	***Method***
Temperature	Hydrolab DataSonde® 4a or YSI 6600 Sonde®
Dissolved oxygen	Hydrolab DataSonde ®4a or YSI 6600 Sonde®
Nitrate and Nitrite nitrogen	USEPA 353.2 rev. 2.0 EPA-600/R-93/100 Detection Limit = 0.05 mg/L
Ammonia nitrogen	SM 18th ed. Electrode method, #4500 NH_3-F Detection Limit = 0.1 mg/L
Total Kjeldahl nitrogen	SM 18th ed, 4500-N_{org} C Semi-Micro Kjeldahl, plus 4500 NH_3-F Detection Limit = 0.5 mg/L
pH	Hydrolab DataSonde® 4a, or YSI 6600 Sonde® Electrometric method
Total solids	SM 18th ed, Method #2540B
Total suspended solids	SM 18th ed, Method #2540D Detection Limit = 0.5 mg/L
Chloride	SM 18th ed, Method #4500C1-D
Total volatile solids	SM 18th ed, Method #2540E, from total solids
Alkalinity	SM 18th ed, Method #2320B, patentiometric titration curve method
Conductivity	Hydrolab DataSonde® 4a or YSI 6600 Sonde®
Total phosphorus	SM 18th ed, Methods #4500-P B 5 and #4500-P E Detection Limit = 0.01 mg/L
Soluble reactive phosphorus	SM 18th ed, Methods #4500-P B 1 and #4500-P E Detection Limit = 0.005 mg/L
Clarity	Secchi disk
Color	Illinois EPA Volunteer Lake Monitoring Color Chart
Photosynthetic Active Radiation (PAR)	Hydrolab DataSonde® 4a or YSI 6600 Sonde®, LI-COR® 192 Spherical Sensor

APPENDIX C. INTERPRETING YOUR LAKE'S WATER QUALITY DATA

Lakes possess a unique set of physical and chemical characteristics that will change over time. These in-lake water quality characteristics, or parameters, are used to describe and measure the quality of lakes, and they relate to one another in very distinct ways. As a result, it is virtually impossible to change any one component in or around a lake without affecting several other components, and it is important to understand how these components are linked.

The following pages will discuss the different water quality parameters measured by Lake County Health Department staff, how these parameters relate to each other, and why the measurement of each parameter is important. The median values (the middle number of the data set, where half of the numbers have greater values, and half have lesser values) of data collected from Lake County lakes from 2000-2009 will be used in the following discussion.

Temperature and Dissolved Oxygen:

Water temperature fluctuations will occur in response to changes in air temperatures, and can have dramatic impacts on several parameters in the lake. In the spring and fall, lakes tend to have uniform, well-mixed conditions throughout the water column (surface to the lake bottom). However, during the summer, deeper lakes will separate into distinct water layers. As surface water temperatures increase with increasing air temperatures, a large density difference will form between the heated surface water and colder bottom water. Once this difference is large enough, these two water layers will separate and generally will not mix again until the fall. At this time the lake is thermally stratified. The warm upper water layer is called the ***epilimnion***, while the cold bottom water layer is called the ***hypolimnion***. In some shallow lakes, stratification and destratification can occur several times during the summer. If this occurs the lake is described as polymictic. Thermal stratification also occurs to a lesser extent during the winter, when warmer bottom water becomes separated from ice-forming water at the surface until mixing occurs during spring ice-out.

Monthly temperature profiles were established on each lake by measuring water temperature every foot (lakes $\leq$ 15 feet deep) or every two feet (lakes > 15 feet deep) from the lake surface to the lake bottom. These profiles are important in understanding the distribution of chemical/biological characteristics and because increasing water temperature and the establishment of thermal stratification have a direct impact on dissolved oxygen (DO) concentrations in the water column. If a lake is shallow and easily mixed by wind, the DO concentration is usually consistent throughout the water column. However, shallow lakes are typically dominated by either plants or algae, and increasing water temperatures during the summer speeds up the rates of photosynthesis and decomposition in surface waters. When many of the plants or algae die at the end of the growing season, their decomposition results in heavy oxygen consumption and can lead to an oxygen crash. In deeper, thermally stratified lakes, oxygen production is greatest in the top portion of the lake, where sunlight drives photosynthesis, and oxygen consumption is greatest near the bottom of a lake, where sunken organic matter accumulates and decomposes. The oxygen difference between the top and bottom water layers can be dramatic, with plenty of oxygen near the surface, but practically none near the bottom. The oxygen profiles measured during the water quality study can illustrate if

this is occurring. This is important because the absence of oxygen (anoxia) near the lake bottom can have adverse effects in eutrophic lakes resulting in the chemical release of phosphorus from lake sediment and the production of hydrogen sulfide (rotten egg smell) and other gases in the bottom waters. Low oxygen conditions in the upper water of a lake can also be problematic since all aquatic organisms need oxygen to live. Some oxygen may be present in the water, but at too low a concentration to sustain aquatic life. Oxygen is needed by all plants, virtually all algae and for many chemical reactions that are important in lake functioning. Most adult sport-fish such as largemouth bass and bluegill require at least 3 mg/L of DO in the water to survive. However, their offspring require at least 5 mg/L DO as they are more sensitive to DO stress. When DO concentrations drop below 3 mg/L, rough fish such as carp and green sunfish are favored and over time will become the dominant fish species.

External pollution in the form of oxygen-demanding organic matter (i.e., sewage, lawn clippings, soil from shoreline erosion, and agricultural runoff) or nutrients that stimulate the growth of excessive organic matter (i.e., algae and plants) can reduce average DO concentrations in the lake by increasing oxygen consumption. This can have a detrimental impact on the fish community, which may be squeezed into a very small volume of water as a result of high temperatures in the epilimnion and low DO levels in the hypolimnion.

Nutrients:

Phosphorus:
For most Lake County lakes, phosphorus is the nutrient that limits plant and algae growth. This means that any addition of phosphorus to a lake will typically result in algae blooms or high plant densities during the summer. The source of phosphorus to a lake can be external or internal (or both). External sources of phosphorus enter a lake through point (i.e., storm pipes and wastewater discharge) and non-point runoff (i.e., overland water flow). This runoff can pick up large amounts of phosphorus from agricultural fields, septic systems or impervious surfaces before it empties into the lake.

Internal sources of phosphorus originate within the lake and are typically linked to the lake sediment. In lakes with high oxygen levels (oxic), phosphorus can be released from the sediment through plants or sediment resuspension. Plants take up sediment-bound phosphorus through their roots, releasing it in small amounts to the water column throughout their life cycles, and in large amounts once they die and begin to decompose. Sediment resuspension can occur through biological or mechanical means. Bottom-feeding fish, such as common carp and black bullhead can release phosphorus by stirring up bottom sediment during feeding activities and can add phosphorus to a lake through their fecal matter. Sediment resuspension, and subsequent phosphorus release, can also occur via wind/wave action or through the use of artificial aerators, especially in shallow lakes. In lakes that thermally stratify, internal phosphorus release can occur from the sediment through chemical means. Once oxygen is depleted (anoxia) in the hypolimnion, chemical reactions occur in which phosphorus bound to iron complexes in the sediment becomes soluble and is released into the water column. This phosphorus is trapped in the hypolimnion and is unavailable to algae until fall turnover, and can cause algae blooms once

it moves into the sunlit surface water at that time. Accordingly, many of the lakes in Lake County are plagued by dense algae blooms and excessive, exotic plant coverage, which negatively affect DO levels, fish communities and water clarity.

Lakes with an average phosphorus concentration greater than 0.05 mg/L are considered nutrient rich. The median near surface total phosphorus (TP) concentration in Lake County lakes from 2000-2009 was 0.063 mg/L and ranged from a non-detectable minimum of <0.010 mg/L on five lakes to a maximum of 3.880 mg/L on Albert Lake. The median anoxic TP concentration in Lake County lakes from 2000-2009 was 0.167 mg/L and ranged from a minimum of 0.012 mg/L in Independence Grove Lake to a maximum of 3.880 mg/L in Taylor Lake.

The analysis of phosphorus also included soluble reactive phosphorus (SRP), a dissolved form of phosphorus that is readily available for plant and algae growth. SRP is not discussed in great detail in most of the water quality reports because SRP concentrations vary throughout the season depending on how plants and algae absorb and release it. It gives an indication of how much phosphorus is available for uptake, but, because it does not take all forms of phosphorus into account, it does not indicate how much phosphorus is truly present in the water column. TP is considered a better indicator of a lake's nutrient status because its concentrations remain more stable than soluble reactive phosphorus. However, elevated SRP levels are a strong indicator of nutrient problems in a lake.

Nitrogen:
Nitrogen is also an important nutrient for plant and algae growth. Sources of nitrogen to a lake vary widely, ranging from fertilizer and animal wastes, to human waste from sewage treatment plants or failing septic systems, to groundwater, air and rainfall. As a result, it is very difficult to control or reduce nitrogen inputs to a lake. Different forms of nitrogen are present in a lake under different oxic conditions. NH_4^+ (ammonium) is released from decomposing organic material under anoxic conditions and accumulates in the hypolimnion of thermally stratified lakes. If NH_4^+ comes into contact with oxygen, it is immediately converted to NO_2 (nitrite) which is then oxidized to NO_3^- (nitrate). Therefore, in a thermally stratified lake, levels of NH_4^+ would only be elevated in the hypolimnion and levels of NO_3^- would only be elevated in the epilimnion. Both NH_4^+ and NO_3^- can be used as a nitrogen source by aquatic plants and algae. Total Kjeldahl nitrogen (TKN) is a measure of organic nitrogen plus ammonium. Adding the concentrations of TKN and nitrate together gives an indication of the amount of total nitrogen present in the water column. If inorganic nitrogen (NO_3^-, NO_2^-, NH_4^+) concentrations exceed 0.3 mg/L in spring, sufficient nitrogen is available to support summer algae blooms. However, low nitrogen levels do not guarantee limited algae growth the way low phosphorus levels do. Nitrogen gas in the air can dissolve in lake water and blue-green algae can "fix" atmospheric nitrogen, converting it into a usable form. Since other types of algae do not have the ability to do this, nuisance blue-green algae blooms are typically associated with lakes that are nitrogen limited (i.e., have low nitrogen levels).

The ratio of TKN plus nitrate nitrogen to total phosphorus (TN:TP) can indicate whether plant/algae growth in a lake is limited by nitrogen or phosphorus. Ratios of less than 10:1

suggest a system limited by nitrogen, while lakes with ratios greater than 20:1 are limited by phosphorus. It is important to know if a lake is limited by nitrogen or phosphorus because any addition of the limiting nutrient to the lake will, likely, result in algae blooms or an increase in plant density.

Solids:

Although several forms of solids (total solids, total suspended solids, total volatile solids, total dissolved solids) were measured each month by the Lakes Management Staff, total suspended solids (TSS) and total volatile solids (TVS) have the most impact on other variables and on the lake as a whole. TSS are particles of algae or sediment suspended in the water column. High TSS concentrations can result from algae blooms, sediment resuspension, and/or the inflow of turbid water, and are typically associated with low water clarity and high phosphorus concentrations in many lakes in Lake County. Low water clarity and high phosphorus concentrations, in turn, exacerbate the high TSS problem by leading to reduced plant density (which stabilize lake sediment) and increased occurrence of algae blooms. The median TSS value in epilimnetic waters in Lake County was 7.9 mg/L, ranging from below the 0.1 mg/L detection limit to 165 mg/L in Fairfield Marsh.

TVS represents the fraction of total solids that are organic in nature, such as algae cells, tiny pieces of plant material, and/or tiny animals (zooplankton) in the water column. High TVS values indicate that a large portion of the suspended solids may be made up of algae cells. This is important in determining possible sources of phosphorus to a lake. If much of the suspended material in the water column is determined to be resuspended sediment that is releasing phosphorus, this problem would be addressed differently than if the suspended material was made up of algae cells that were releasing phosphorus. The median TVS value was 132.8 mg/L, ranging from 34.0 mg/L in Pulaski Pond to 298.0 mg/L in Fairfield Marsh.

Total dissolved solids (TDS) are the amount of dissolved substances, such as salts or minerals, remaining in water after evaporation. These dissolved solids are discussed in further detail in the *Alkalinity* and *Conductivity* sections of this document. TDS concentrations were measured in Lake County lakes prior to 2004, but was discontinued due to the strong correlation of TDS to conductivity and chloride concentrations.

Water Clarity:

Water clarity (transparency) is not a chemical property of lake water, but is often an indicator of a lake's overall water quality. It is affected by a lake's water color, which is a reflection of the amount of total suspended solids and dissolved organic chemicals. Thus, transparency is a measure of particle concentration and is measured with a Secchi disk. Generally, the lower the clarity or Secchi depth, the poorer the water quality. A decrease in Secchi depth during the summer occurs as the result of an increase in suspended solids (algae or sediment) in the water column. Aquatic plants play an important role in the level of water clarity and can, in turn, be negatively affected by low clarity levels. Plants increase clarity by competing with algae for

resources and by stabilizing sediments to prevent sediment resuspension. A lake with a healthy plant community will almost always have higher water clarity than a lake without plants. Additionally, if the plants in a lake are removed (through herbicide treatment or the stocking of grass carp), the lake will probably become dominated by algae and Secchi depth will decrease. This makes it very difficult for plants to become re-established due to the lack of available sunlight and the lake will, most likely, remain turbid. Turbidity will be accelerated if the lake is very shallow and/or common carp are present. Shallow lakes are more susceptible to sediment resuspension through wind/wave action and are more likely to experience clarity problems if plants are not present to stabilize bottom sediment.

Common Carp are prolific fish that feed on invertebrates in the sediment. Their feeding activities stir up bottom sediment and can dramatically decrease water clarity in shallow lakes. As mentioned above, lakes with low water clarity are, generally, considered to have poor water quality. This is because the causes and effects of low clarity negatively impact the plant and fish communities, as well as the levels of phosphorus in a lake. The detrimental impacts of low Secchi depth to plants has already been discussed. Fish populations will suffer as water clarity decreases due to a lack of food and decreased ability to successfully hunt for prey. Bluegills are planktivorous fish and feed on invertebrates that inhabit aquatic plants. If low clarity results in the disappearance of plants, this food source will disappear too. Largemouth Bass and Northern Pike are piscivorous fish that feed on other fish and hunt by sight. As the water clarity decreases, these fish species find it more difficult to see and ambush prey and may decline in size as a result. This could eventually lead to an imbalance in the fish community. Phosphorus release from resuspended sediment could increase as water clarity and plant density decrease. This would then result in increased algae blooms, further reducing Secchi depth and aggravating all problems just discussed. The average Secchi depth for Lake County lakes is 3.12 feet. From 2000-2009, Ozaukee Lake had the lowest Secchi depths (0.25 feet) and West Loon Lake had the highest (24.77 feet). As an example of the difference in Secchi depth based on plant coverage, South Churchill Lake, which had no plant coverage and large numbers of Common Carp in 2003 had an average Secchi depth of 0.73 feet (over four times lower than the county average), while Deep Lake, which had a diverse plant community and few carp had an average 2003 Secchi depth of 12.48 feet (almost four times higher than the county average).

Another measure of clarity is the use of a light meter. The light meter measures the amount of light at the surface of the lake and the amount of light at each depth in the water column. The amount of attenuation and absorption (decreases) of light by the water column are major factors controlling temperature and potential photosynthesis. Light intensity at the lake surface varies seasonally and with cloud cover, and decreases with depth. The deeper into the water column light penetrates, the deeper potential plant growth. The maximum depth at which algae and plants can grow underwater is usually at the depth where the amount of light available is reduced to 0.5%-1% of the amount of light available at the lake surface. This is called the euphotic (sunlit) zone. A general rule of thumb in Lake County is that the 1% light level is about 1 to 3 times the Secchi disk depth.

Alkalinity, Conductivity, Chloride, pH:

Alkalinity:

Alkalinity is the measurement of the amount of acid necessary to neutralize carbonate ($CO_3^{=}$) and bicarbonate (HCO_3^{-}) ions in the water, and represents the buffering capacity of a body of water. The alkalinity of lake water depends on the types of minerals in the surrounding soils and in the bedrock. It also depends on how often the lake water comes in contact with these minerals. If a lake gets groundwater from aquifers containing limestone minerals such as calcium carbonate ($CaCO_3$) or dolomite ($CaMgCO_3$), alkalinity will be high. The median alkalinity in Lake County lakes (162 mg/L) is considered moderately hard according to the hardness classification scale of Brown, Skougstad and Fishman (1970). Because hard water (alkaline) lakes often have watersheds with fertile soils that add nutrients to the water, they usually produce more fish and aquatic plants than soft water lakes. Since the majority of Lake County lakes have a high alkalinity they are able to buffer the adverse effects of acid rain.

Conductivity and Chloride:

Conductivity is the inverse measure of the resistance of lake water to an electric flow. This means that the higher the conductivity, the more easily an electric current is able to flow through water. Since electric currents travel along ions in water, the more chemical ions or dissolved salts a body of water contains, the higher the conductivity will be. Accordingly, conductivity has been correlated to total dissolved solids and chloride ions. The amount of dissolved solids or conductivity of a lake is dependent on the lake and watershed geology, the size of the watershed flowing into the lake, the land uses within that watershed, and evaporation and bacterial activity. Many Lake County lakes have elevated conductivity levels in May, but not during any other month. This was because chloride, in the form of road salt, was washing into the lakes with spring rains, increasing conductivity. Most road salt is sodium chloride, calcium chloride, potassium chloride, magnesium chloride or ferrocyanide salts. Beginning in 2004, chloride concentrations are one of the parameters measured during the lake studies. Increased chloride concentrations may have a negative impact on aquatic organisms. Conductivity changes occur seasonally and with depth. For example, in stratified lakes the conductivity normally increases in the hypolimnion as bacterial decomposition converts organic materials to bicarbonate and carbonate ions depending on the pH of the water. These newly created ions increase the conductivity and total dissolved solids. Over the long term, conductivity is a good indicator of potential watershed or lake problems if an increasing trend is noted over a period of years. It is also important to know the conductivity of the water when fishery assessments are conducted, as electroshocking requires a high enough conductivity to properly stun the fish, but not too high as to cause injury or death.

pH:
pH is the measurement of hydrogen ion (H^+) activity in water. The pH of pure water is neutral at 7 and is considered acidic at levels below 7 and basic at levels above 7. Low pH levels of 4-5 are toxic to most aquatic life, while high pH levels (9-10) are not only toxic to aquatic life but may also result in the release of phosphorus from lake sediment. The presence of high plant densities can increase pH levels through photosynthesis, and lakes dominated by a large amount of plants or algae can experience large fluctuations in pH levels from day to night, depending on the rates of photosynthesis and respiration. Few, if any pH problems exist in Lake County lakes. Typically, the flooded gravel mines in the county are more acidic than the glacial lakes as they have less biological activity, but do not usually drop below pH levels of 7. The median near surface pH value of Lake County lakes was 8.34, with a minimum of 7.07 in Bittersweet #13 Lake and a maximum of 10.40 in Summerhill Estates Lake.

Eutrophication and Trophic State Index:

The word *eutrophication* comes from a Greek word meaning "well nourished." This also describes the process in which a lake becomes enriched with nutrients. Over time, this is a lake's natural aging process, as it slowly fills in with eroded materials from the surrounding watershed and with decaying plants. If no human impacts disturb the watershed or the lake, natural eutrophication can take thousands of years. However, human activities on a lake or in the watershed accelerate this process by resulting in rapid soil erosion and heavy phosphorus inputs. This accelerated aging process on a lake is referred to as cultural eutrophication. The term trophic state refers to the amount of nutrient enrichment within a lake system. *Oligotrophic* lakes are usually deep and clear with low nutrient levels, little plant growth and a limited fishery. *Mesotrophic* lakes are more biologically productive than oligotrophic lakes and have moderate nutrient levels and more plant growth. A lake labeled as *eutrophic* is high in nutrients and can support high plant densities and large fish populations. Water clarity is typically poorer than oligotrophic or mesotrophic lakes and dissolved oxygen problems may be present. A *hypereutrophic* lake has excessive nutrients, resulting in nuisance plant or algae growth. These lakes are often pea-soup green, with poor water clarity. Low dissolved oxygen may also be a problem, with fish kills occurring in shallow, hypereutrophic lakes more often than less enriched lakes. As a result, rough fish (tolerant of low dissolved oxygen levels) dominate the fish community of many hypereutrophic lakes. The categorization of a lake into a certain trophic state should not be viewed as a "good to bad" categorization, as most lake residents rate their lake based on desired usage. For example, a fisherman would consider a plant-dominated, clear lake to be desirable, while a water-skier might prefer a turbid lake devoid of plants. Most lakes in Lake County are eutrophic or hypereutrophic. This is primarily as a result of cultural eutrophication. However, due to the fertile soil in this area, many lakes (especially man-made) may have started out under eutrophic conditions and will never attain even mesotrophic conditions, regardless of any amount of money put into the management options. This is not an excuse to allow a lake to continue to deteriorate, but may serve as a reality check for lake owners attempting to create unrealistic conditions in their lakes.

The Trophic State Index (TSI) is an index which attaches a score to a lake based on its average

total phosphorus concentration, its average Secchi depth (water transparency) and/or its average chlorophyll *a* concentration (which represent algae biomass). It is based on the principle that as phosphorus levels increase, chlorophyll *a* concentrations increase and Secchi depth decreases. The higher the TSI score, the more nutrient-rich a lake is, and once a score is obtained, the lake can then be designated as oligotrophic, mesotrophic or eutrophic. Table 1 (below) illustrates the Trophic State Index using phosphorus concentration and Secchi depth.

Table 1. Trophic State Index (TSI).

Trophic State	TSI score	Total Phosphorus (mg/L)	Secchi Depth (feet)
Oligotrophic	<40	≤ 0.012	>13.12
Mesotrophic	≥40<50	>0.012 ≤ 0.024	≥6.56<13.12
Eutrophic	≥50<70	>0.024 ≤ 0.096	≥1.64<6.56
Hypereutrophic	≥70	>0.096	< 1.64