
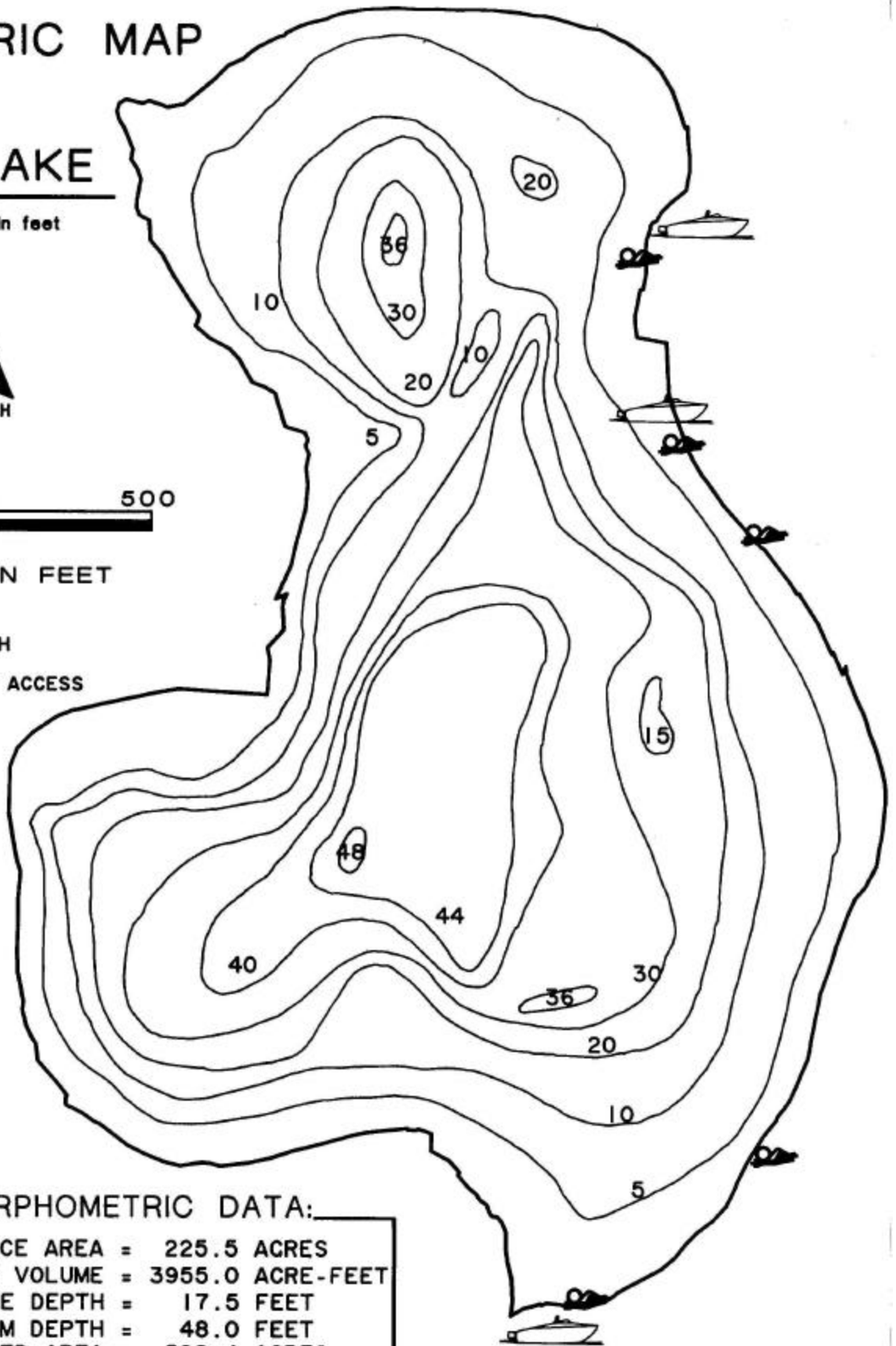
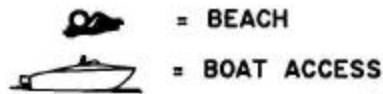


# BATHYMETRIC MAP OF DEEP LAKE

With depths in feet



SCALE IN FEET



## MORPHOMETRIC DATA:

SURFACE AREA	=	225.5 ACRES
LAKE VOLUME	=	3955.0 ACRE-FEET
AVERAGE DEPTH	=	17.5 FEET
MAXIMUM DEPTH	=	48.0 FEET
WATERSHED AREA	=	592.4 ACRES
LAKE ELEVATION	=	777.49 FEET X

X above mean sea level

LAKE  
COUNTY  
HEALTH  
DEPARTMENT

**LED** ENVIRONMENTAL  
ENGINEERING

Prepared from Lake County Health Department  
survey data collected during May 1989.

THIS MAP IS INTENDED FOR WATER QUALITY REFERENCE ONLY,  
AND NOT INTENDED FOR NAVIGATIONAL, SWIMMING, OR DIVING PURPOSES.